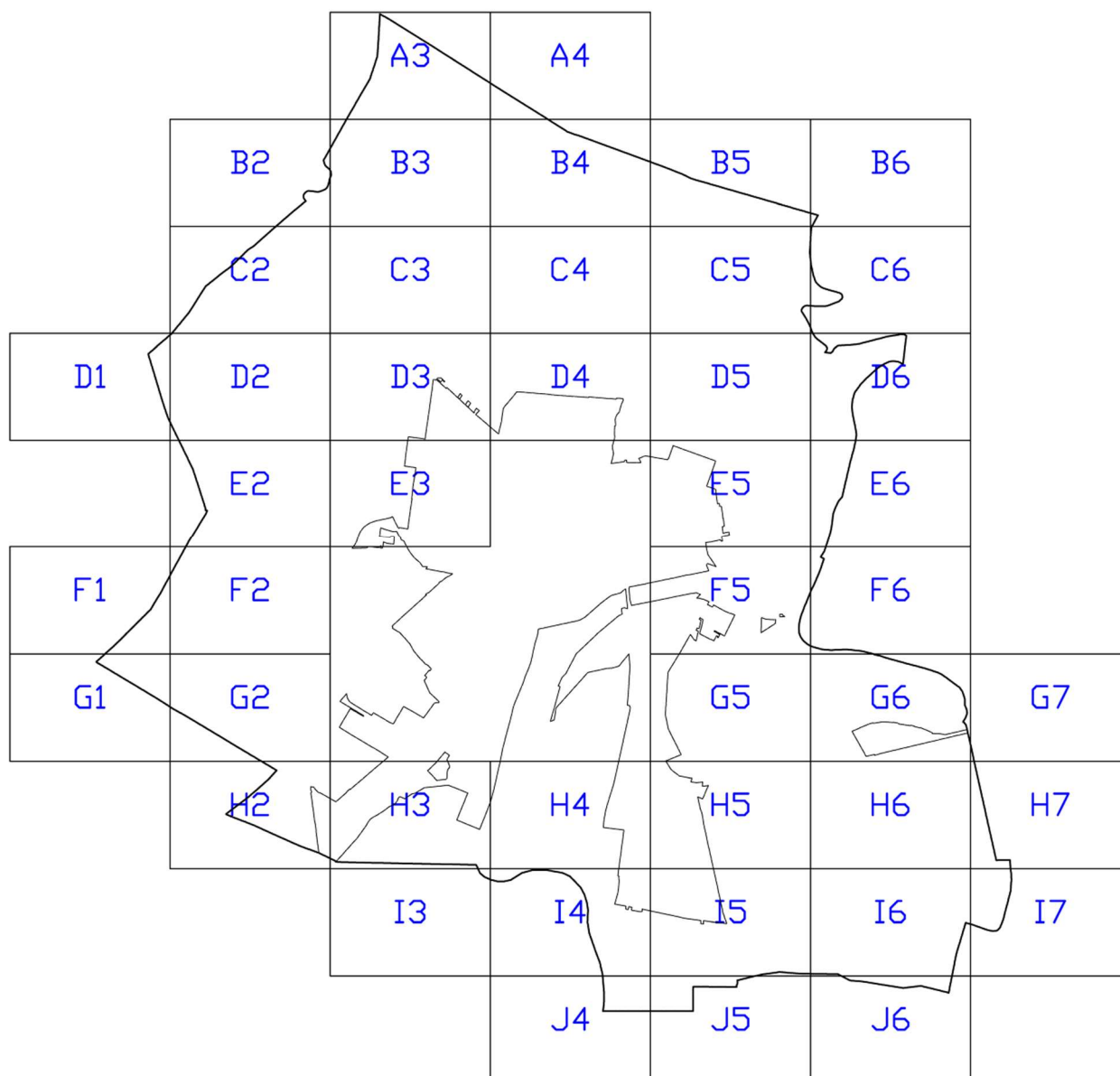
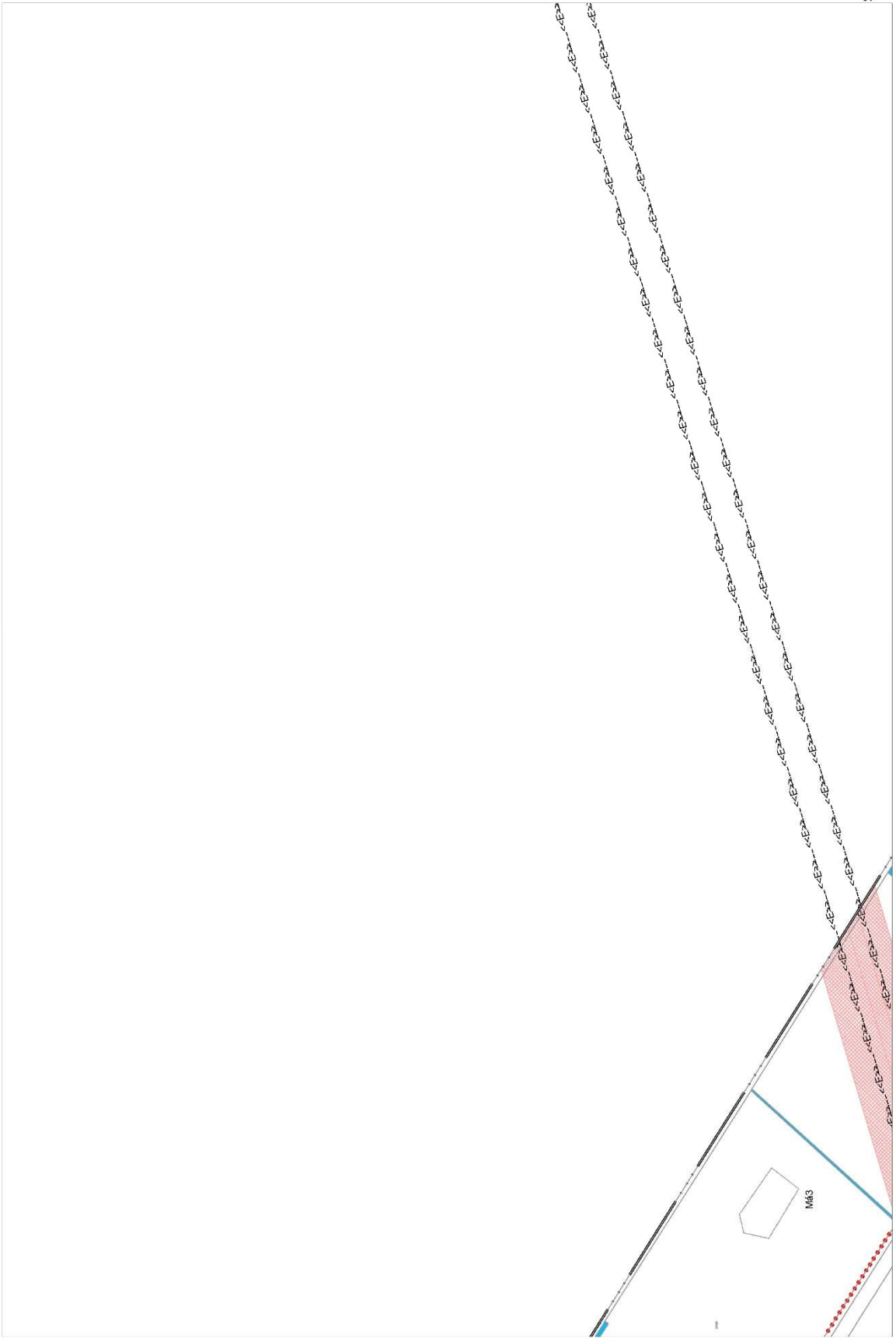
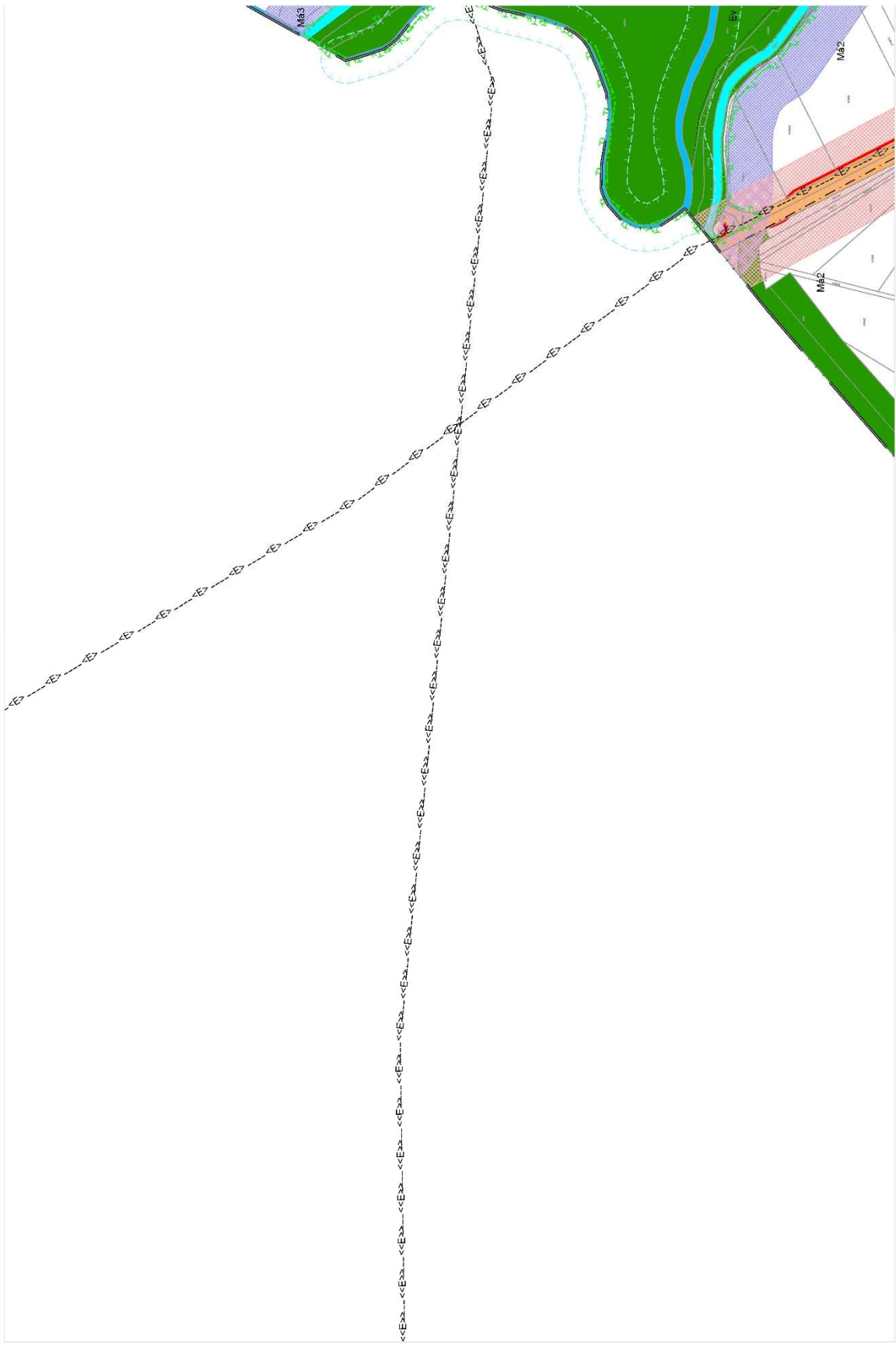
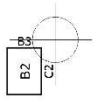


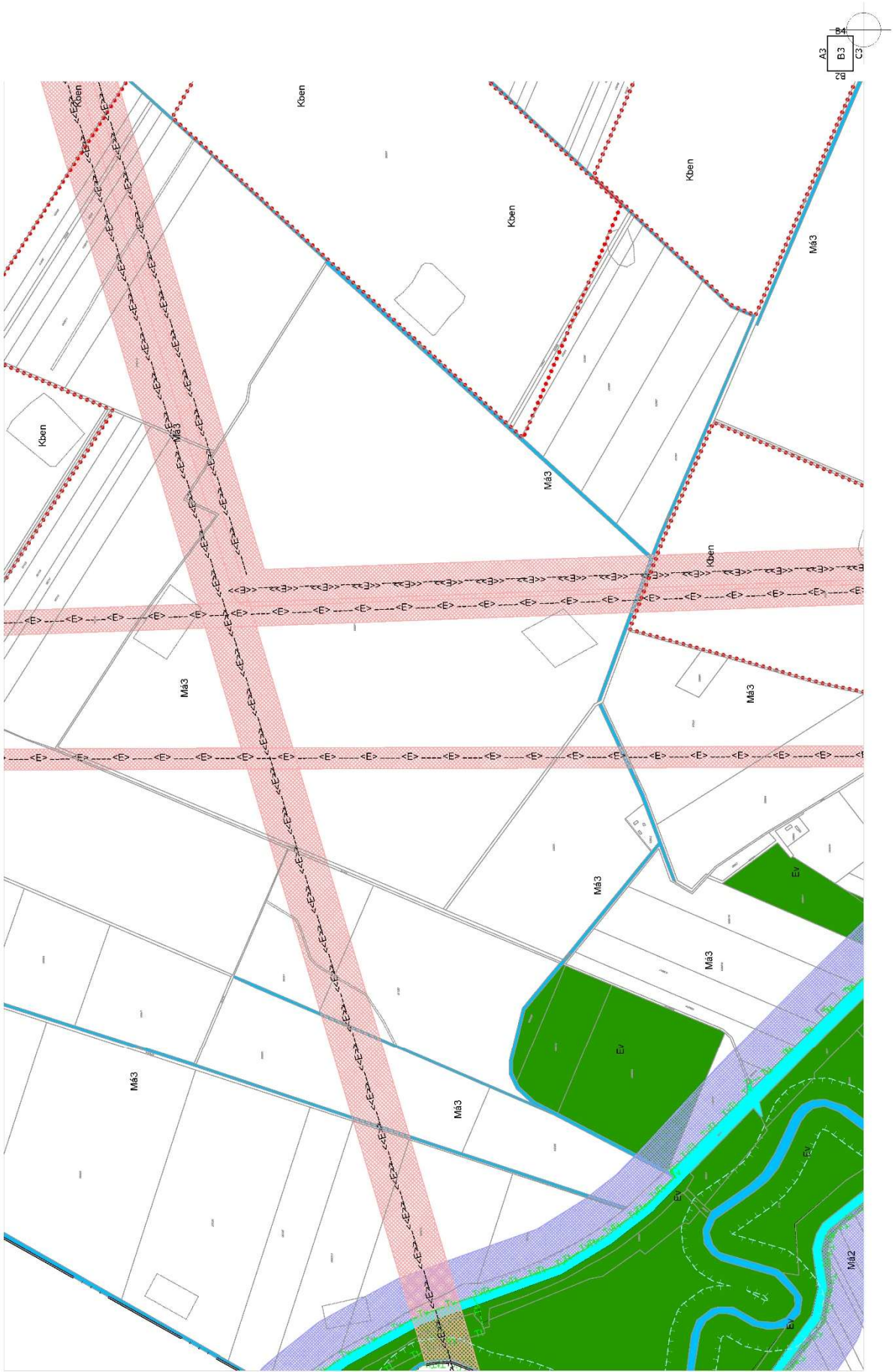
-- külterületi terülapok

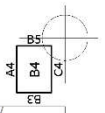


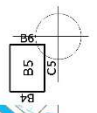


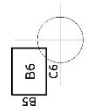




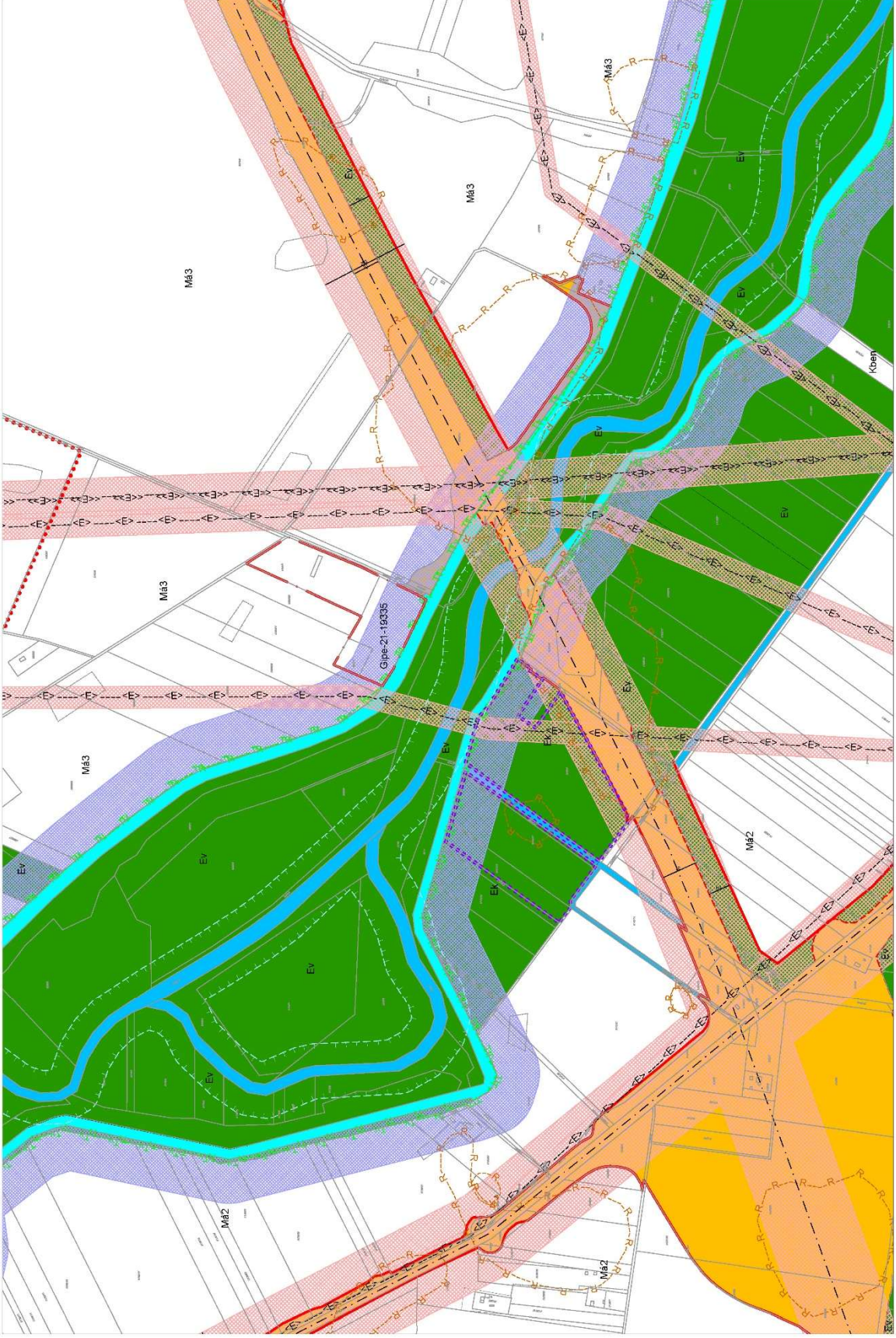


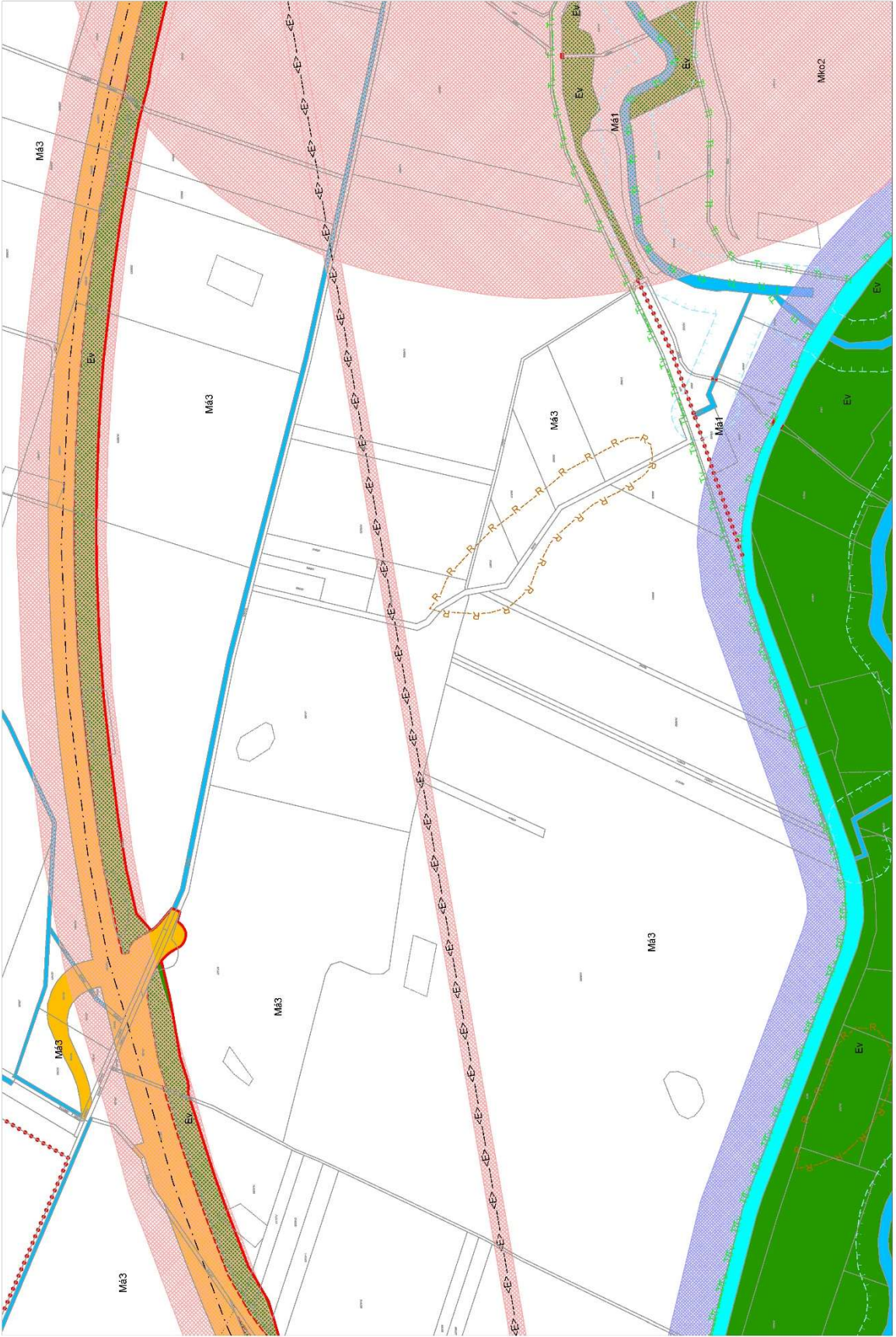
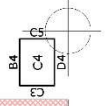


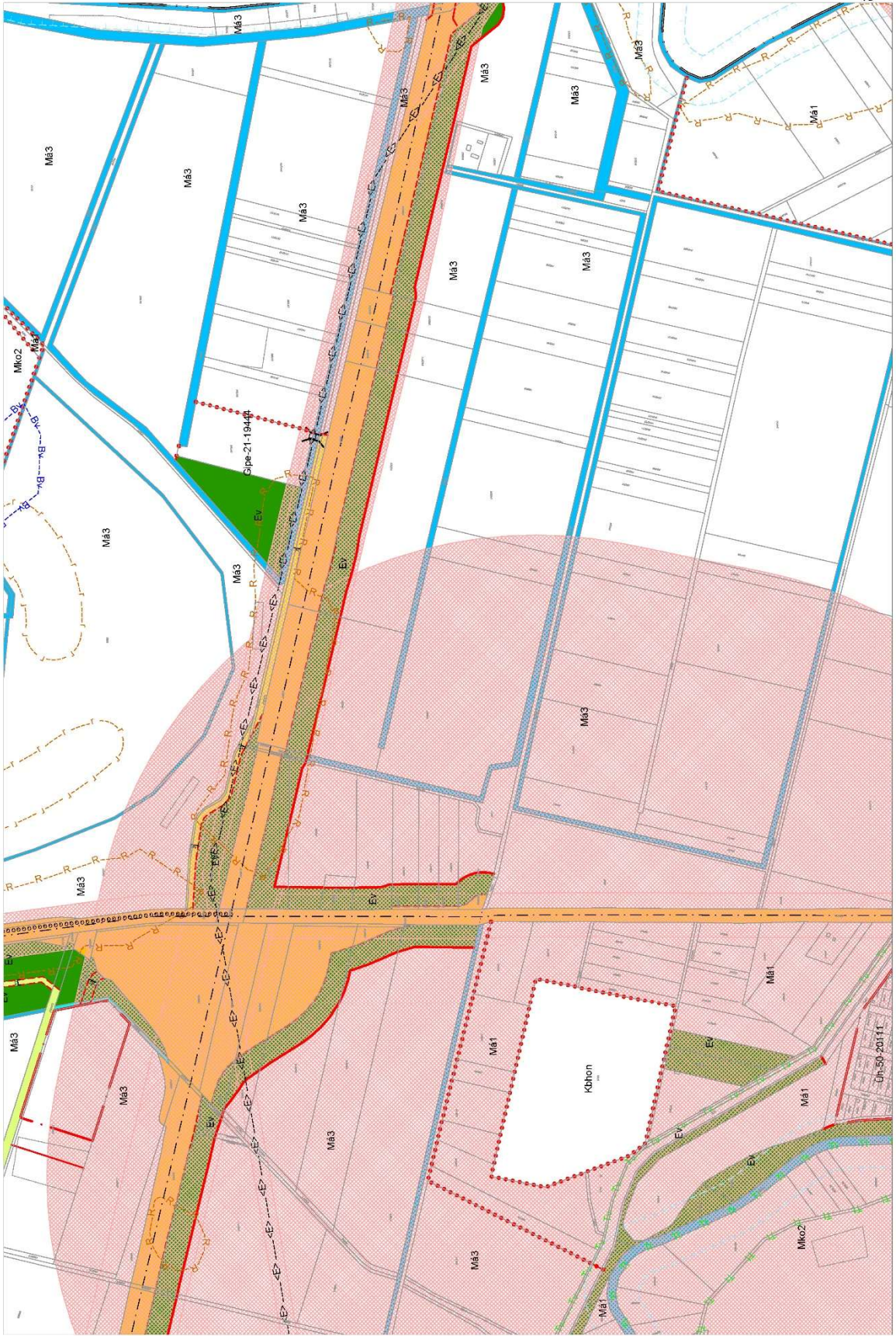
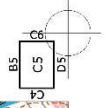


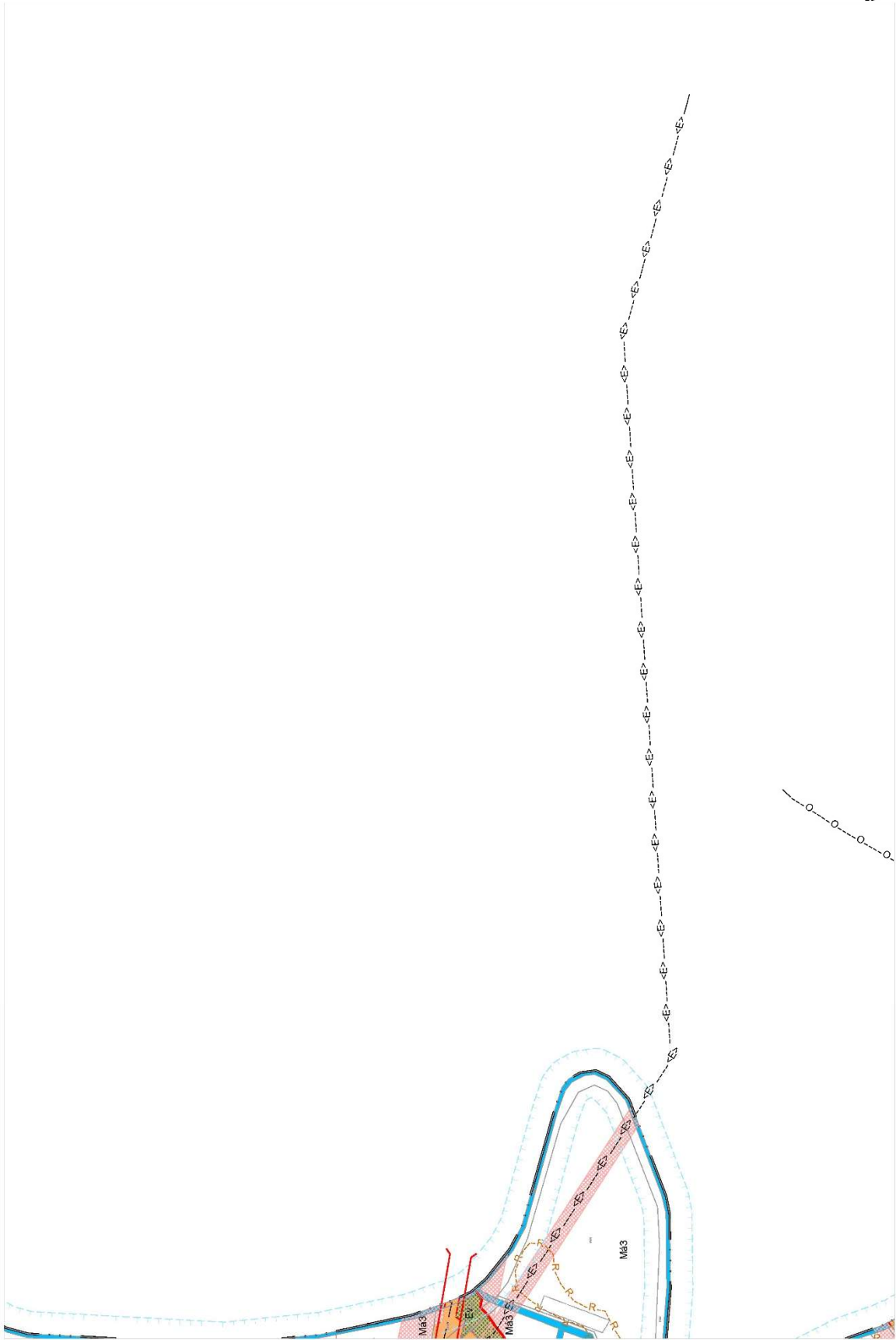






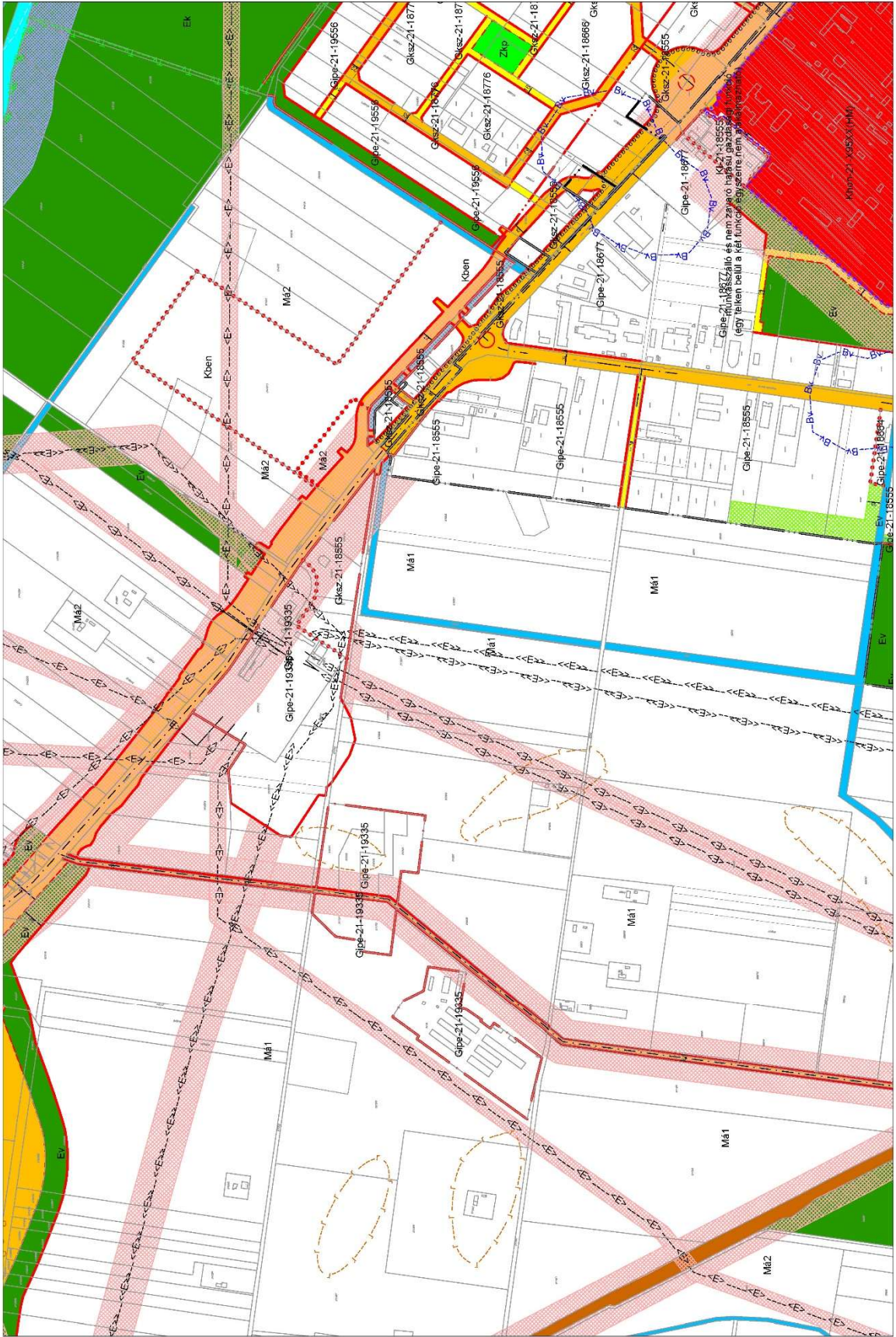






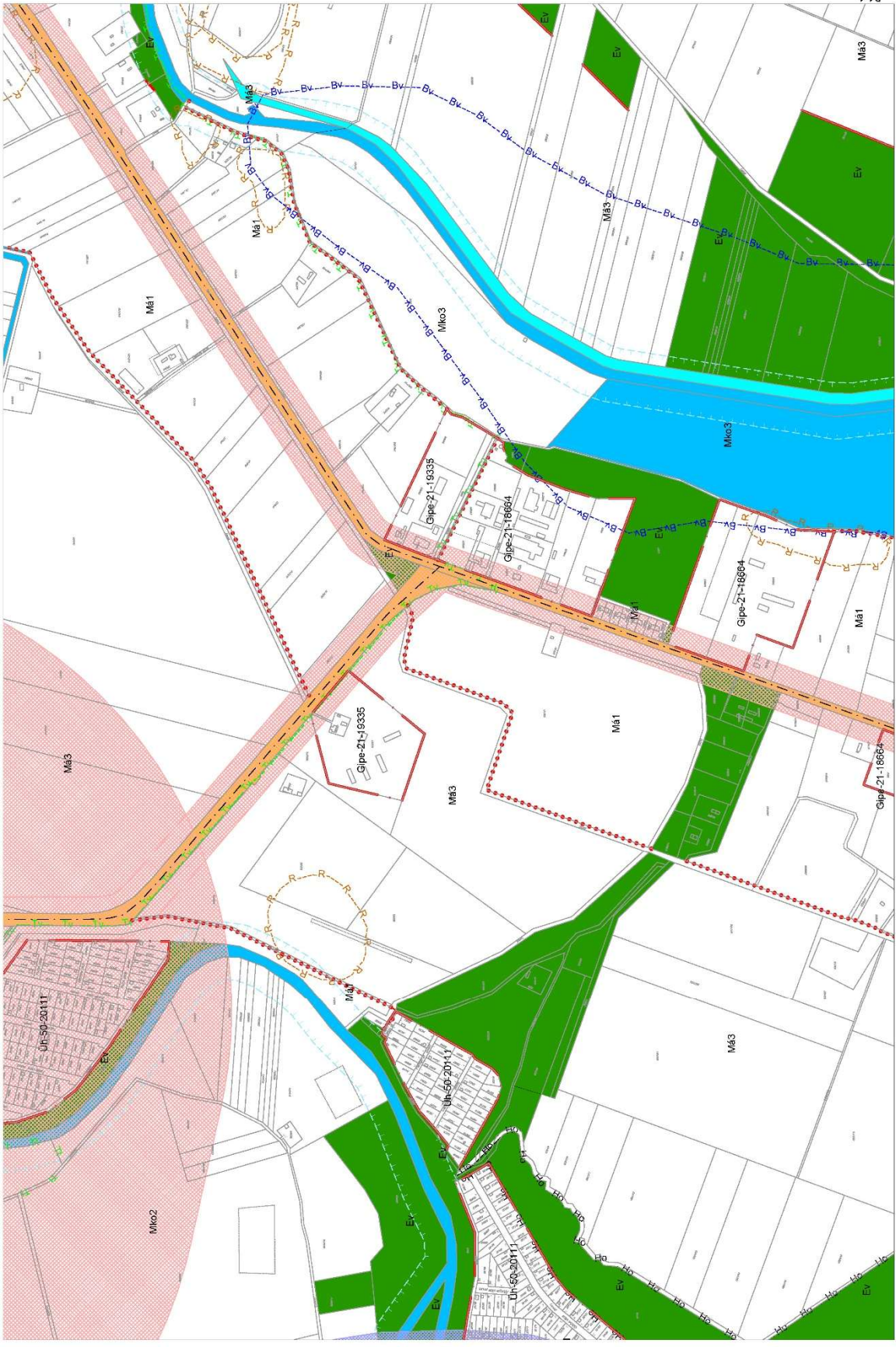
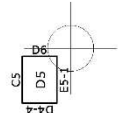






Gipe-21-19555 és nem zavaró határu, azaz az építési terület (egy telken belül a két funkció egyszerre nem valósulhat meg).






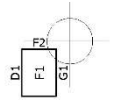


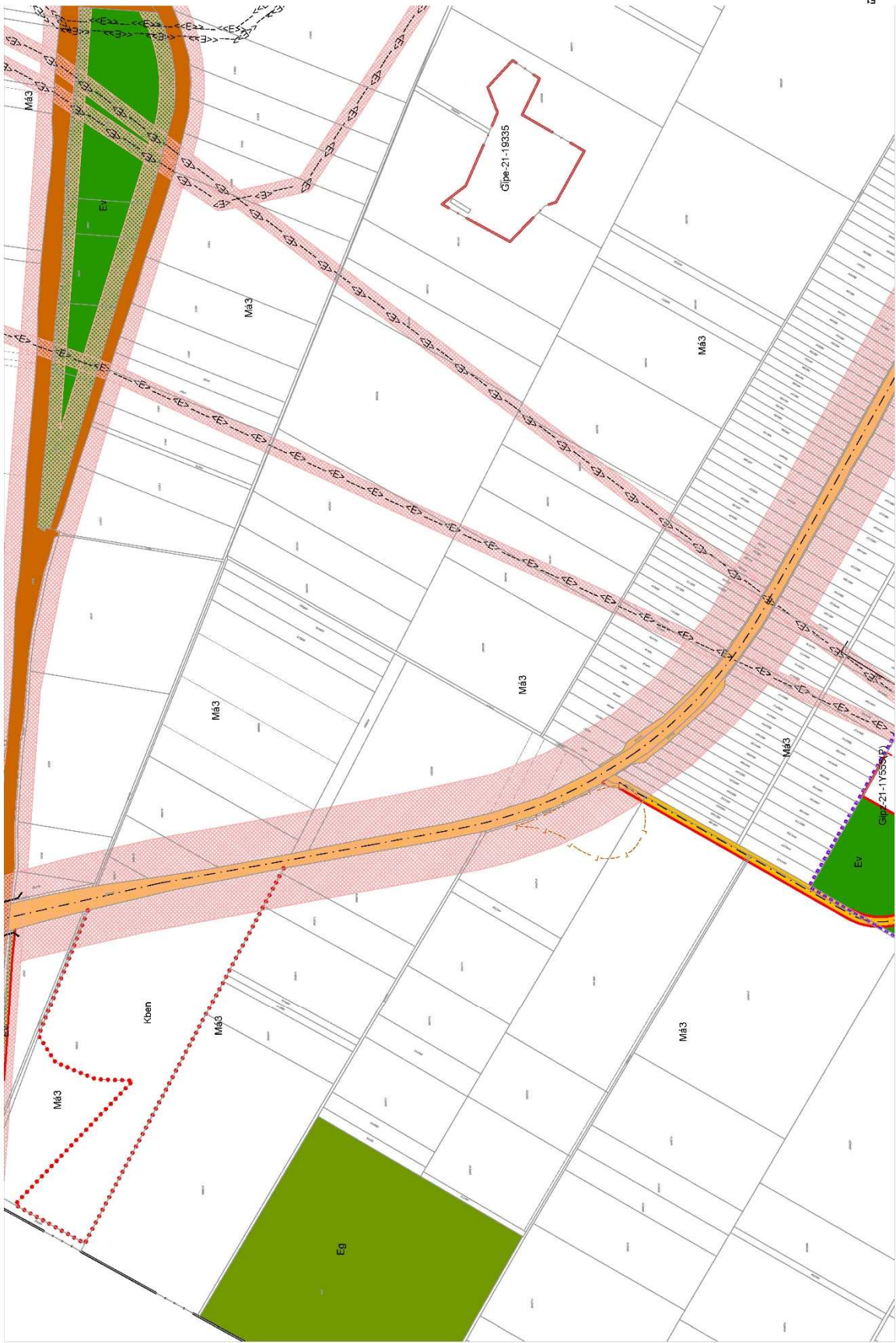


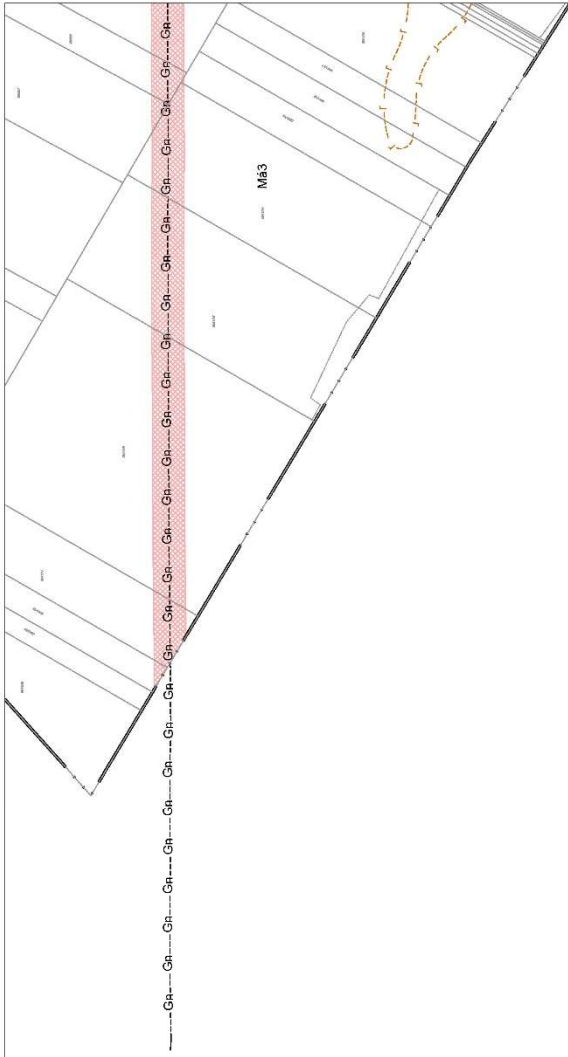


D3-4
E3
F3-1

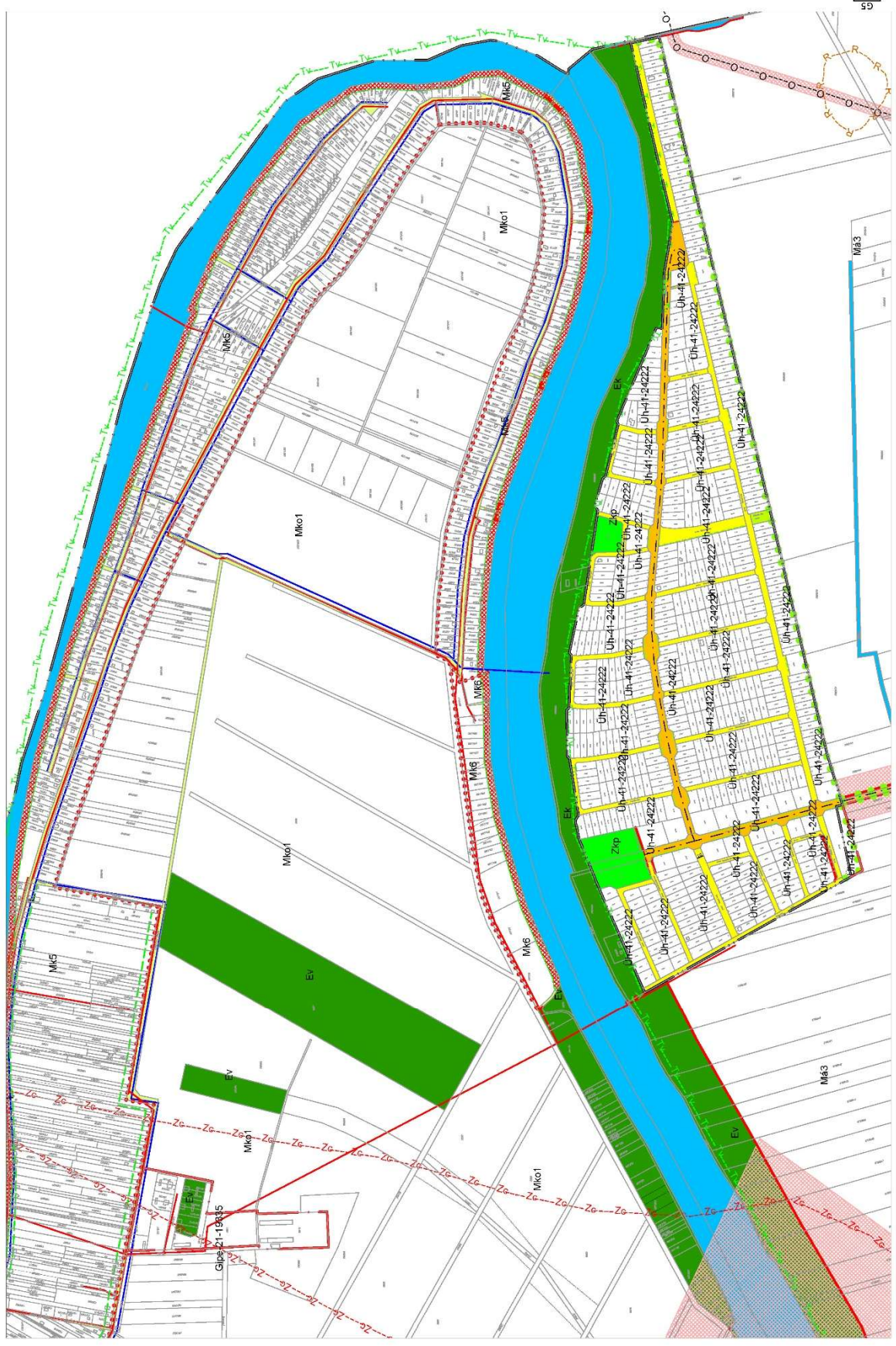







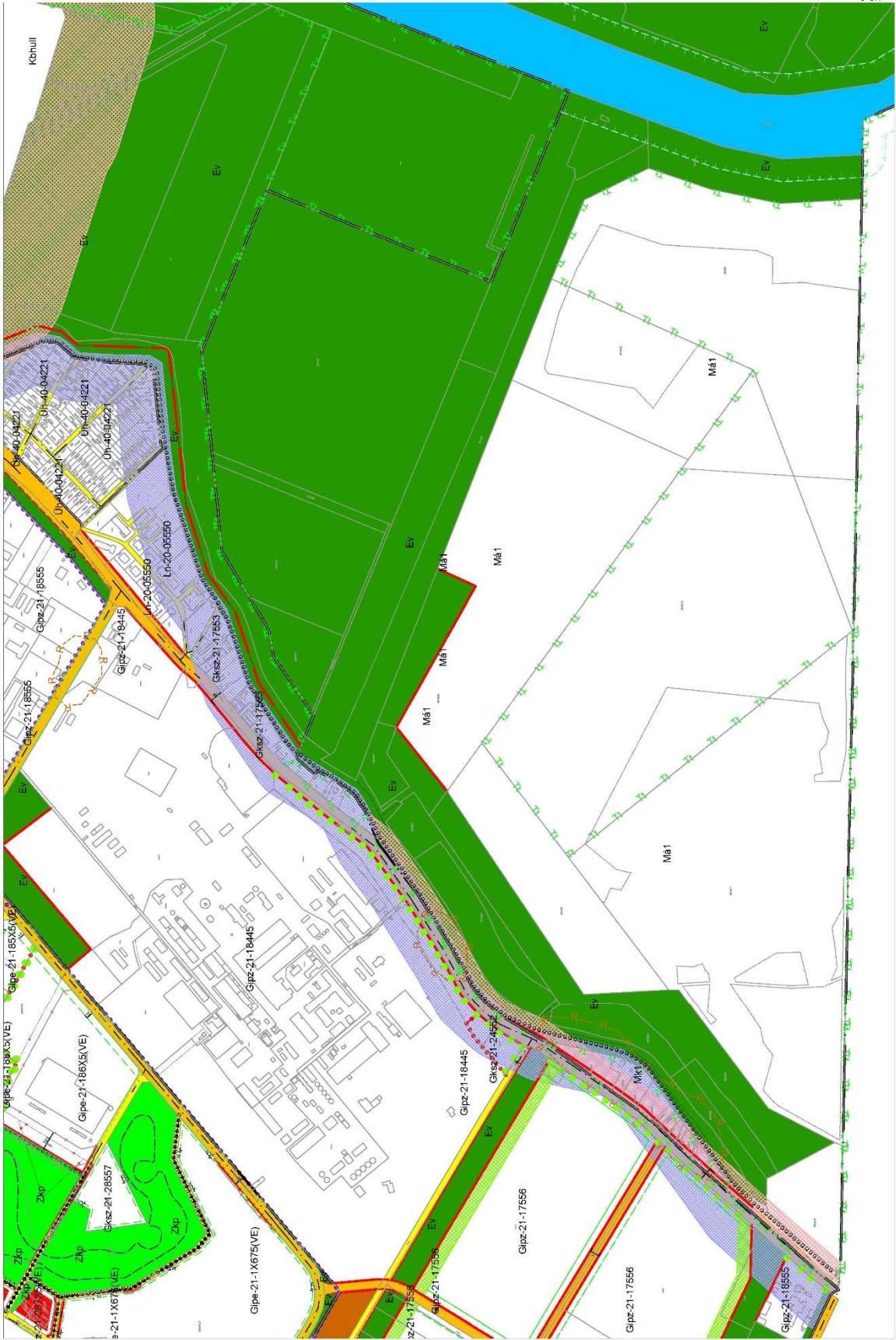






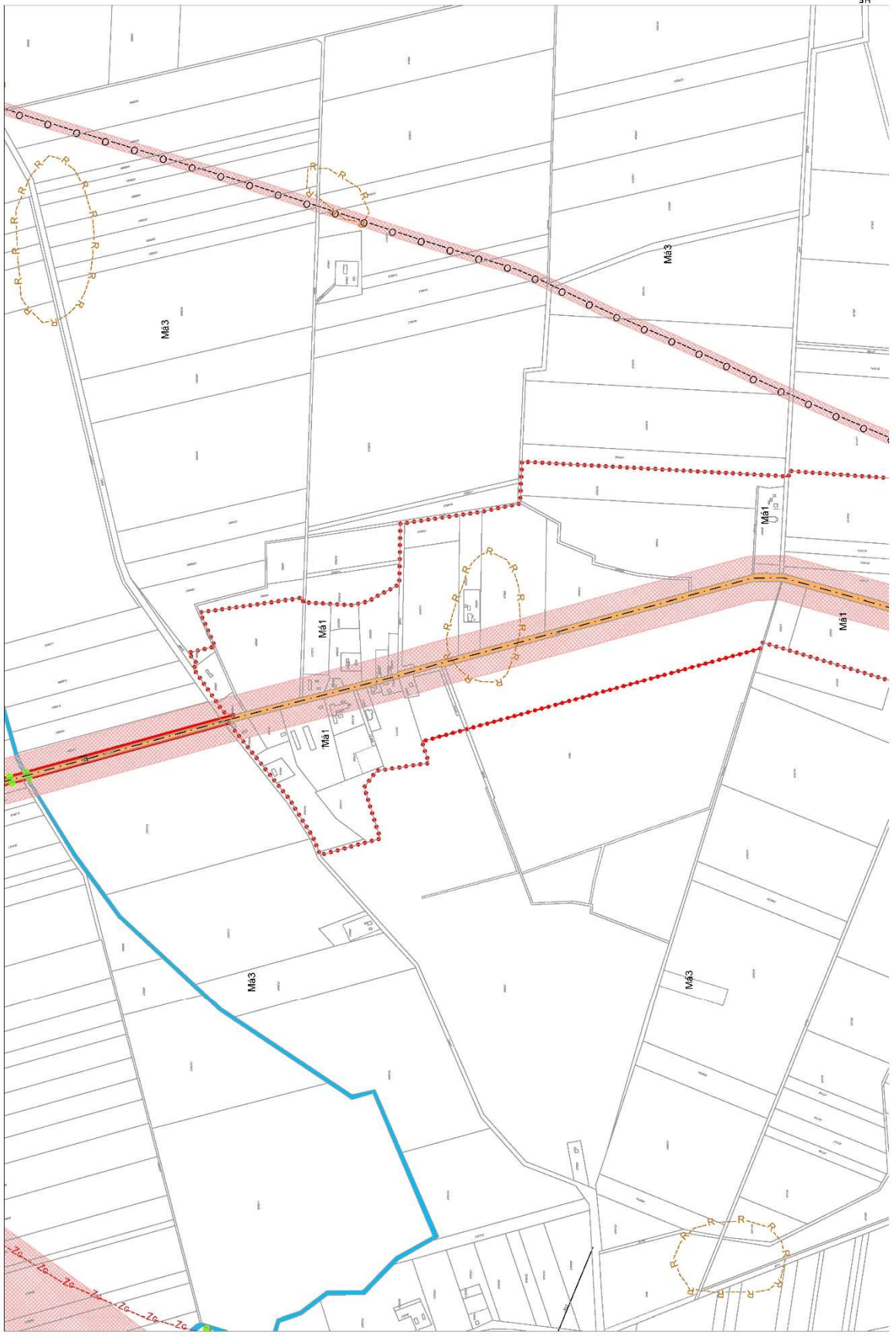



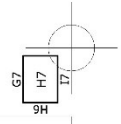



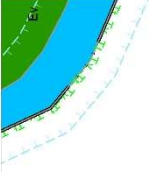




G5-3
H6
H5
15-1
Z-PH


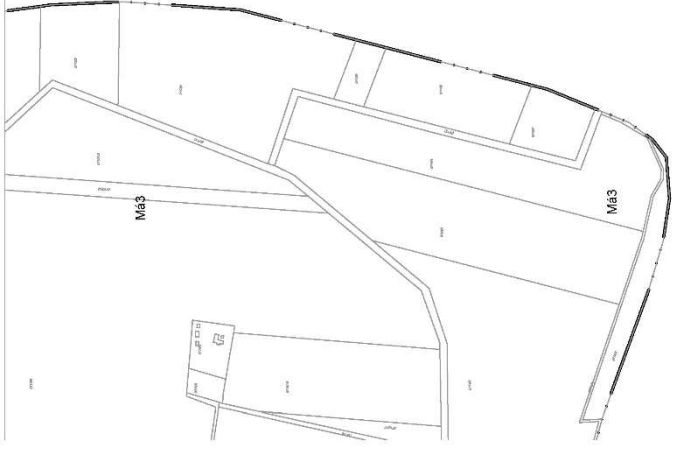


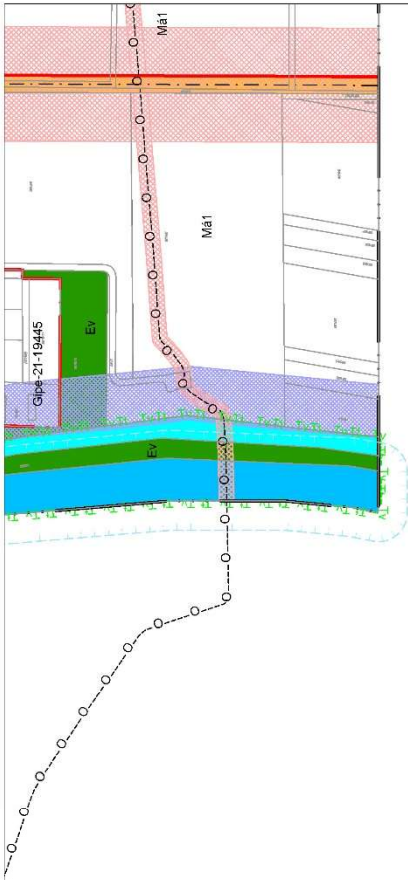


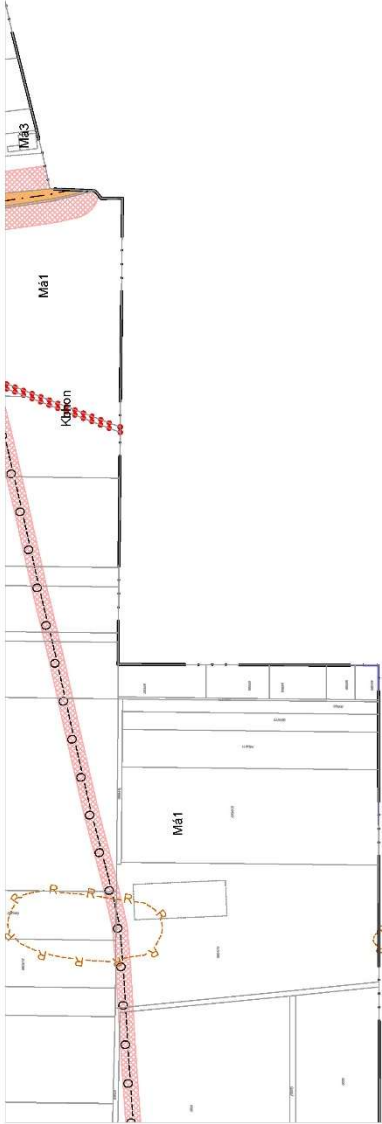






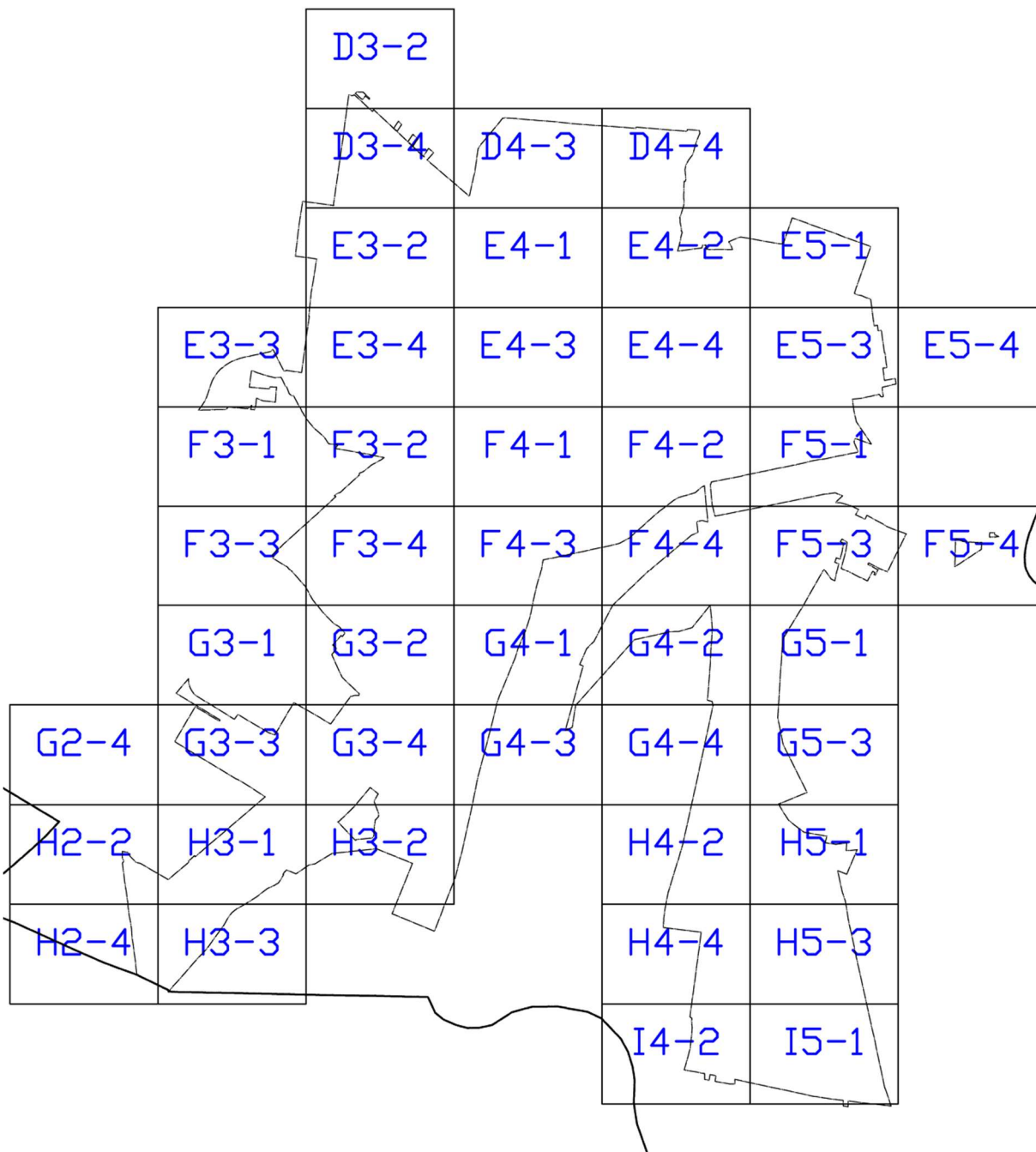




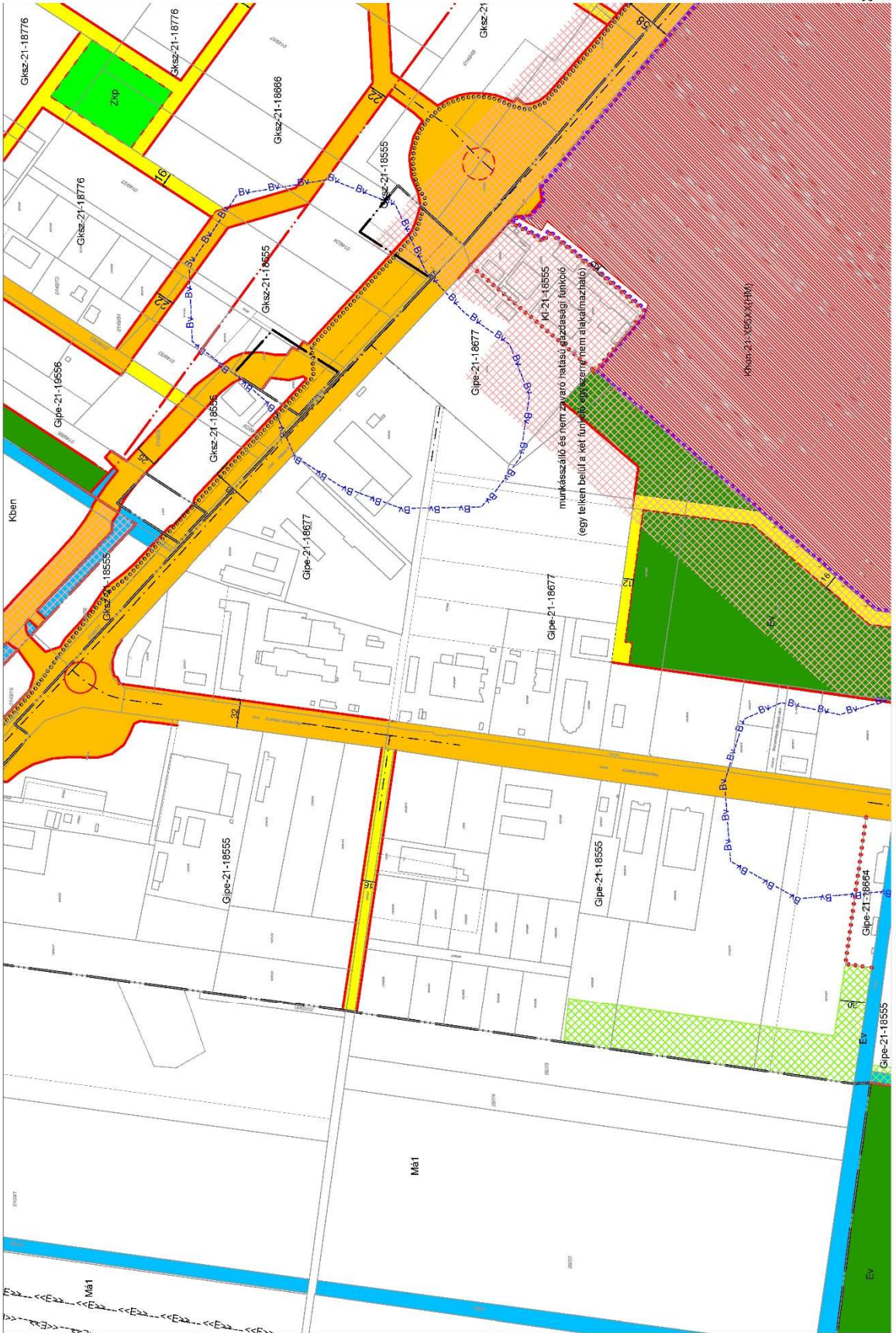




-- belterületi szabályozási tervlapok

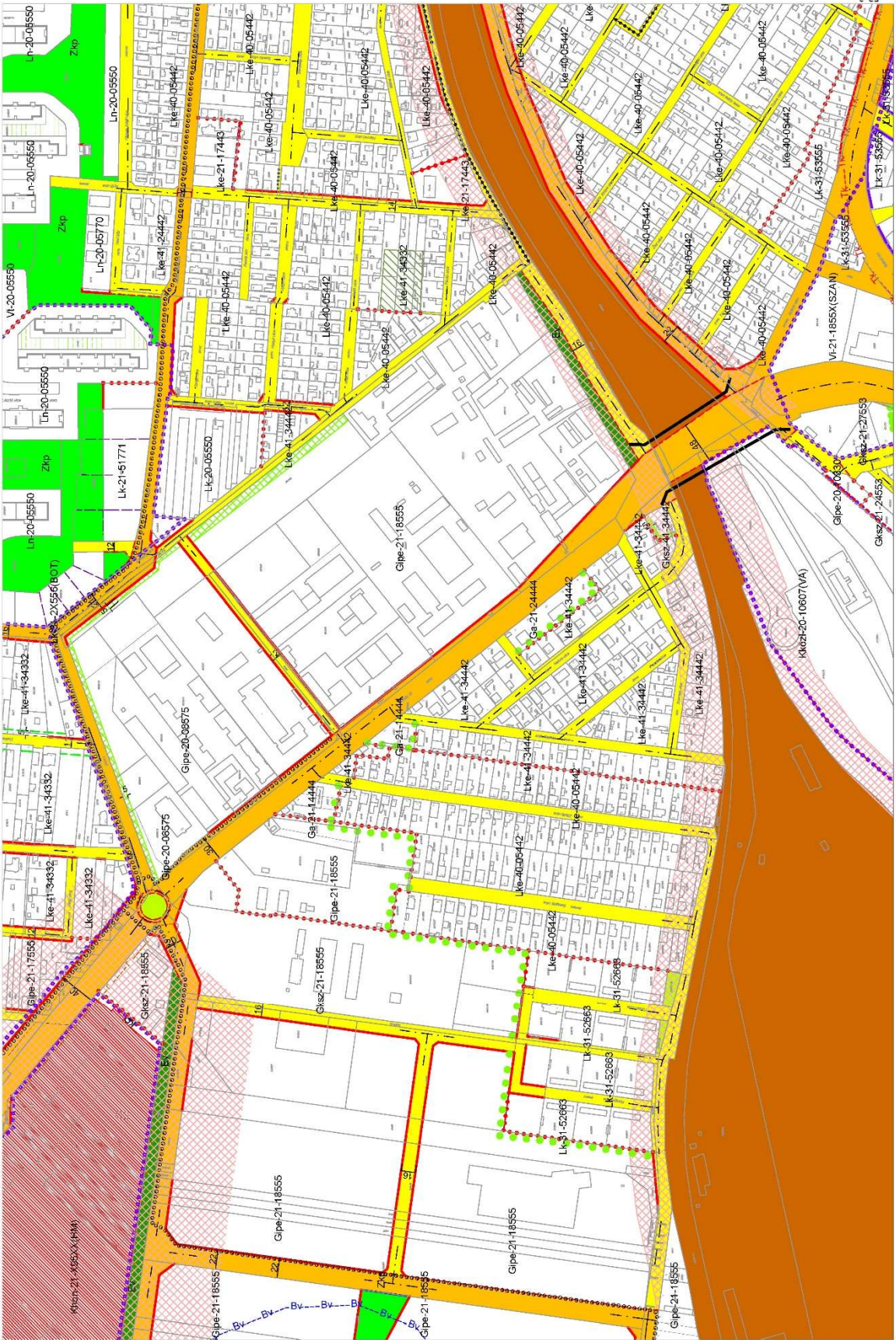


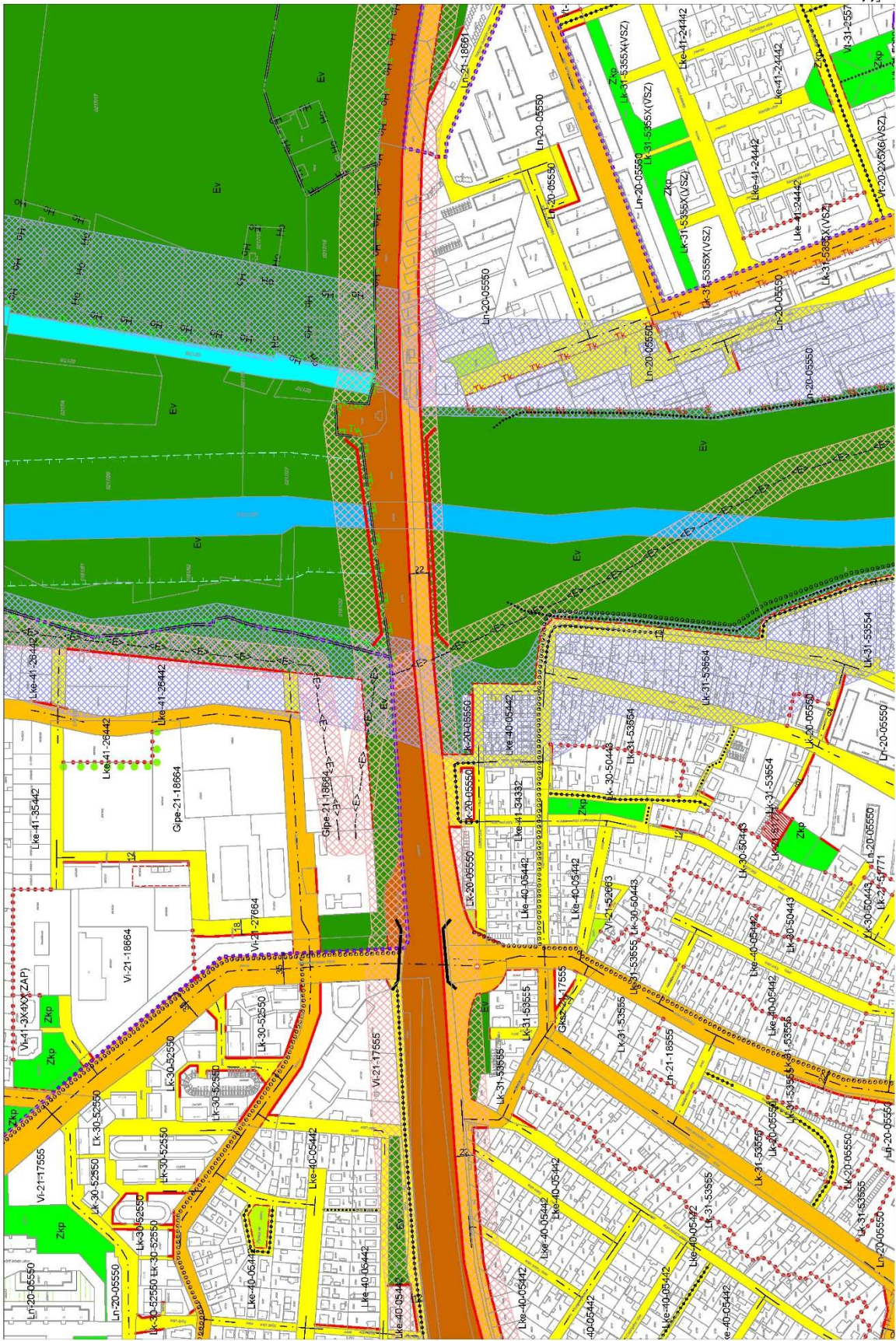












D4-4
E4-2
E4-4
T-13





Meglévő meglátandó zónafelület

Közterületi felület a nem zártan 2000b parkoló keretén belül

Közterületi felület

Közterületi felület

Közterületi felület

Közterületi felület

Közterületi felület

Közterületi felület

Közterületi felület

Közterületi felület

Közterületi felület

Közterületi felület

Közterületi felület

Közterületi felület

Közterületi felület

Közterületi felület

Közterületi felület

Közterületi felület

Közterületi felület

Közterületi felület

Közterületi felület

Közterületi felület

Közterületi felület

Közterületi felület

Közterületi felület

Közterületi felület

Közterületi felület

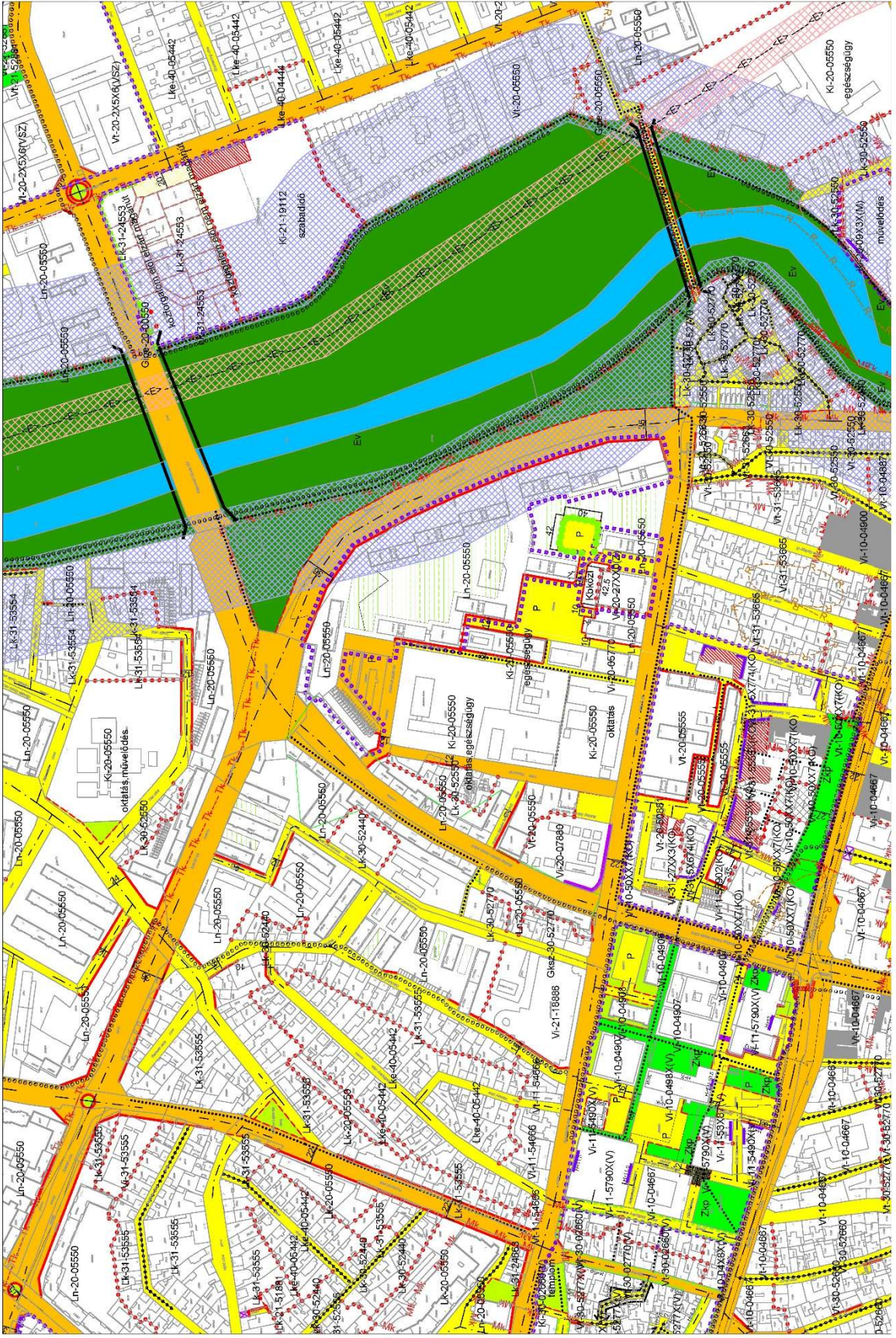
Közterületi felület

Közterületi felület

Közterületi felület

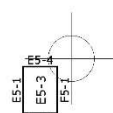
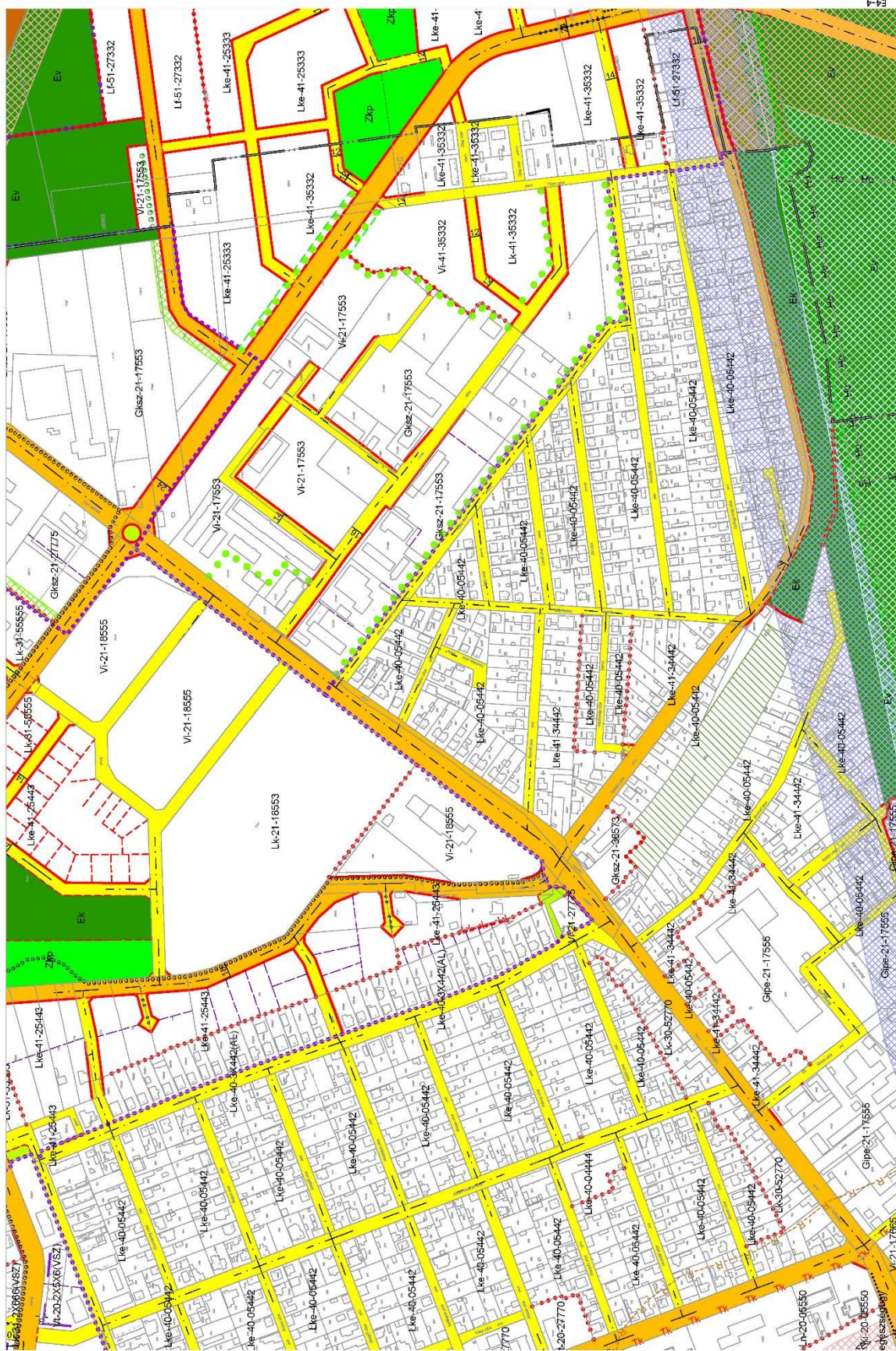
Közterületi felület

Közterületi felület

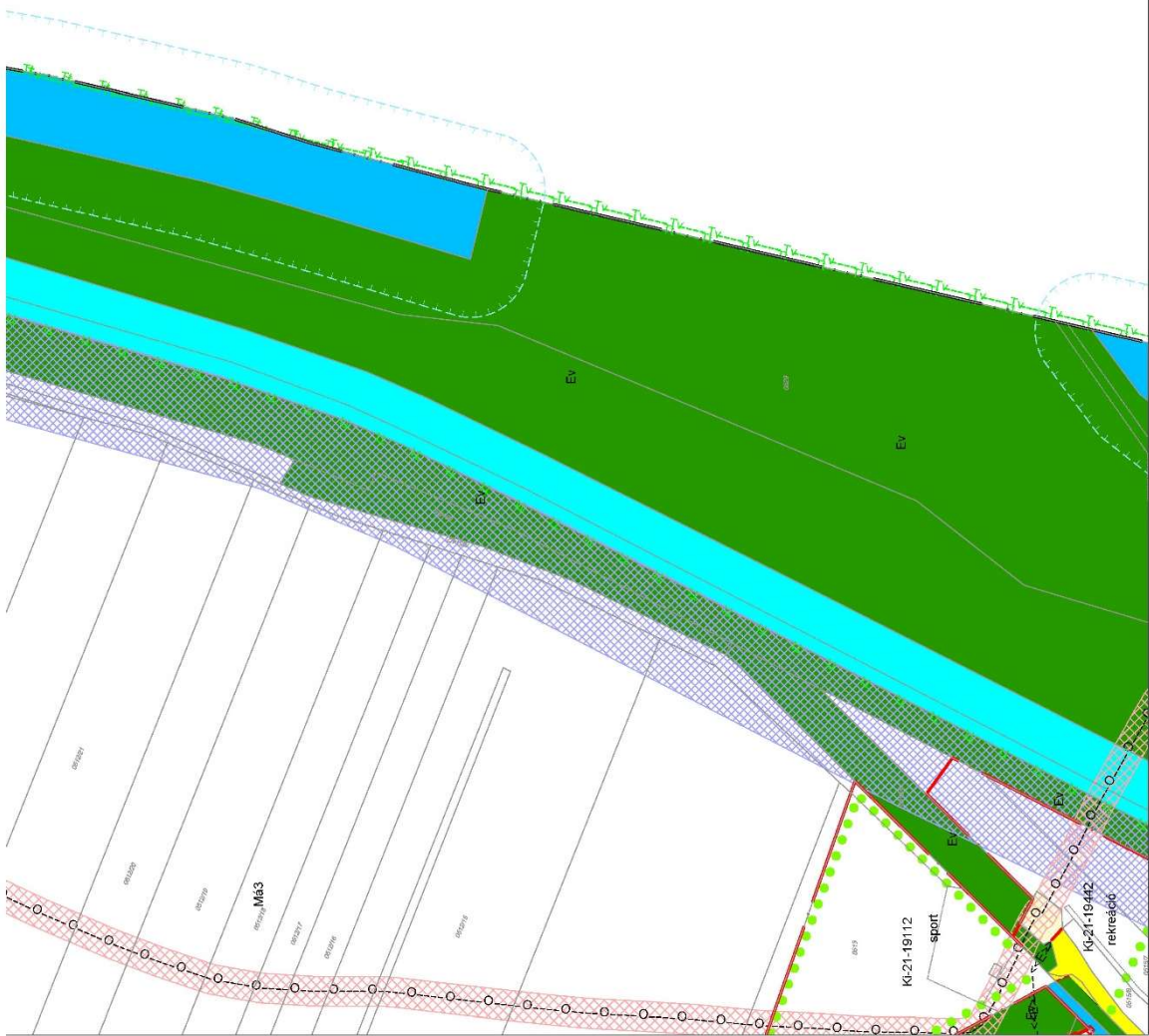


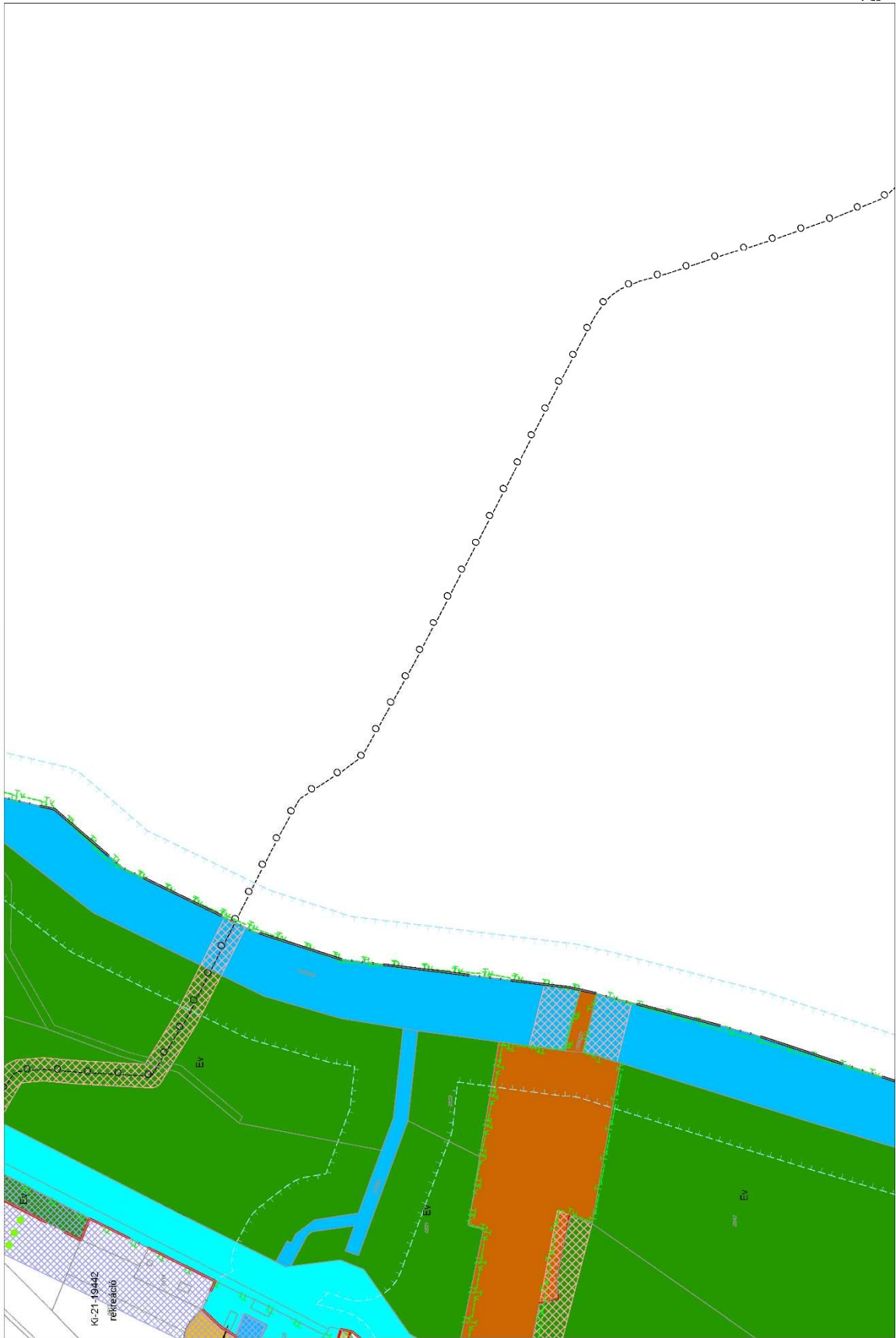
A map showing a river, buildings, roads, and various colored zones. The map includes numerous alphanumeric labels such as 'Ln-20-05550', 'Ki-20-05550', and 'Vl-20-05550'. A large green area is labeled 'szabadtoldó' and a blue area is labeled 'művelődés'. A yellow road network is prominent throughout the site.







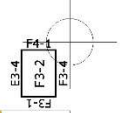
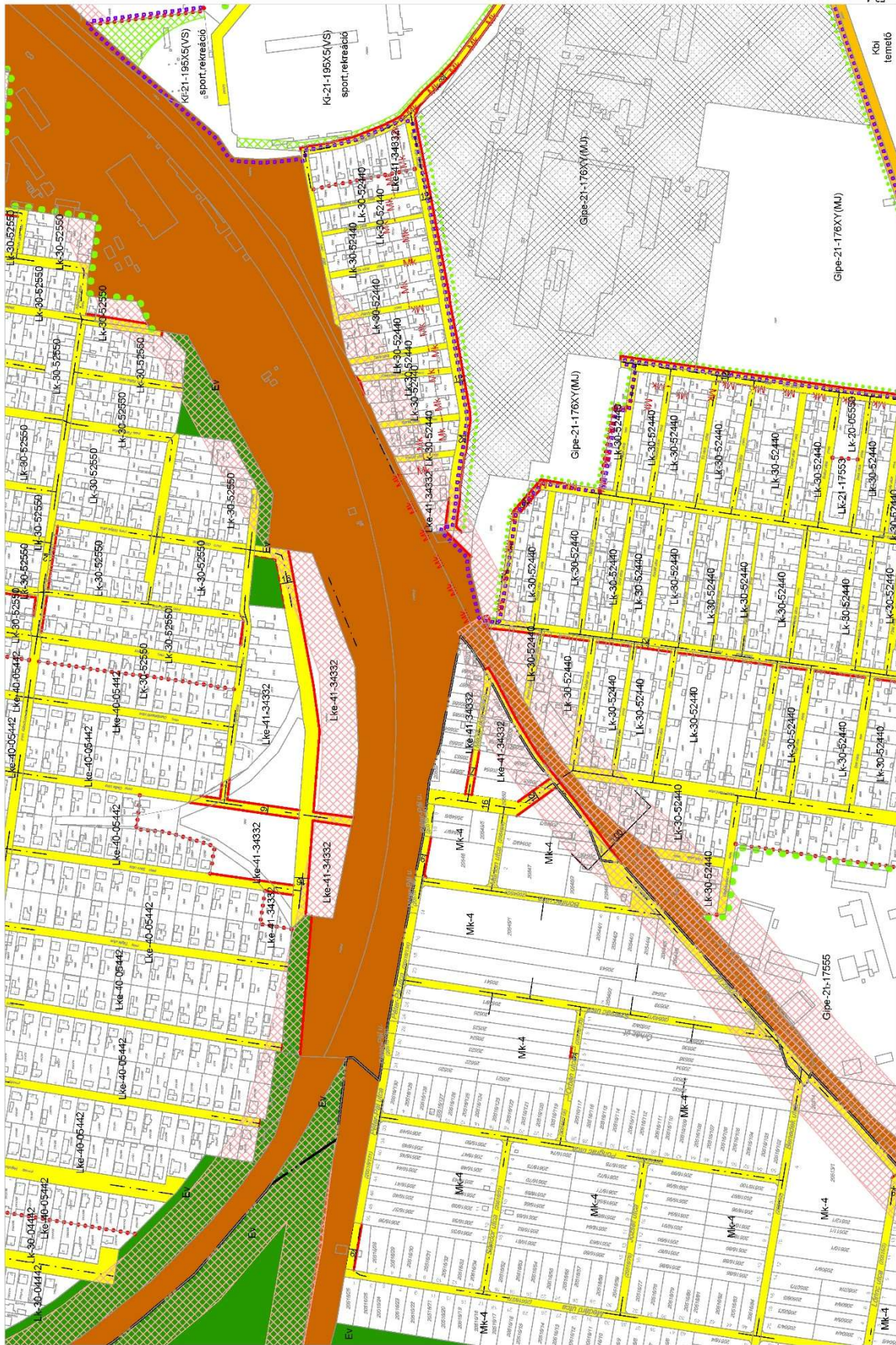




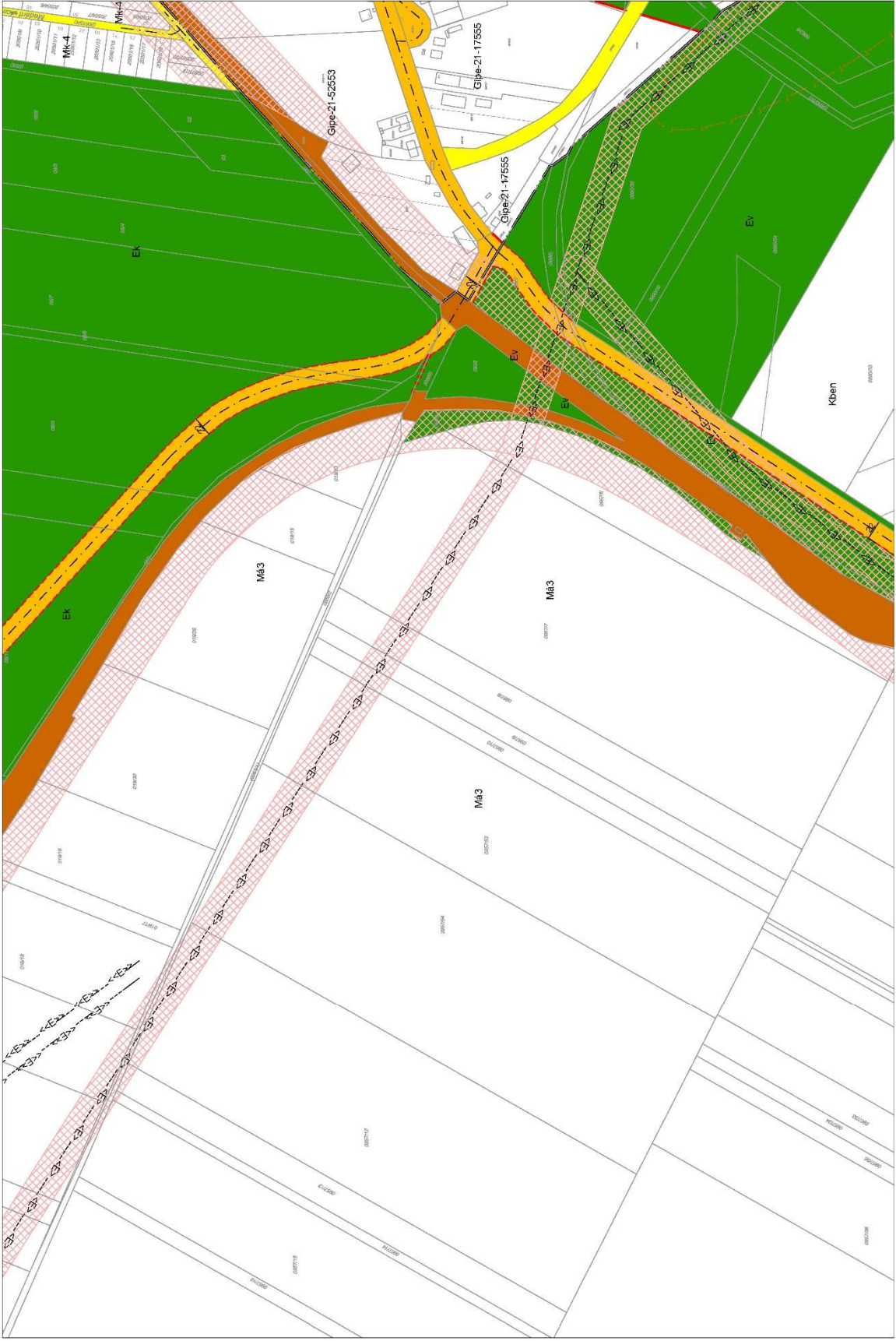
K4-21-19442
reñiréctio



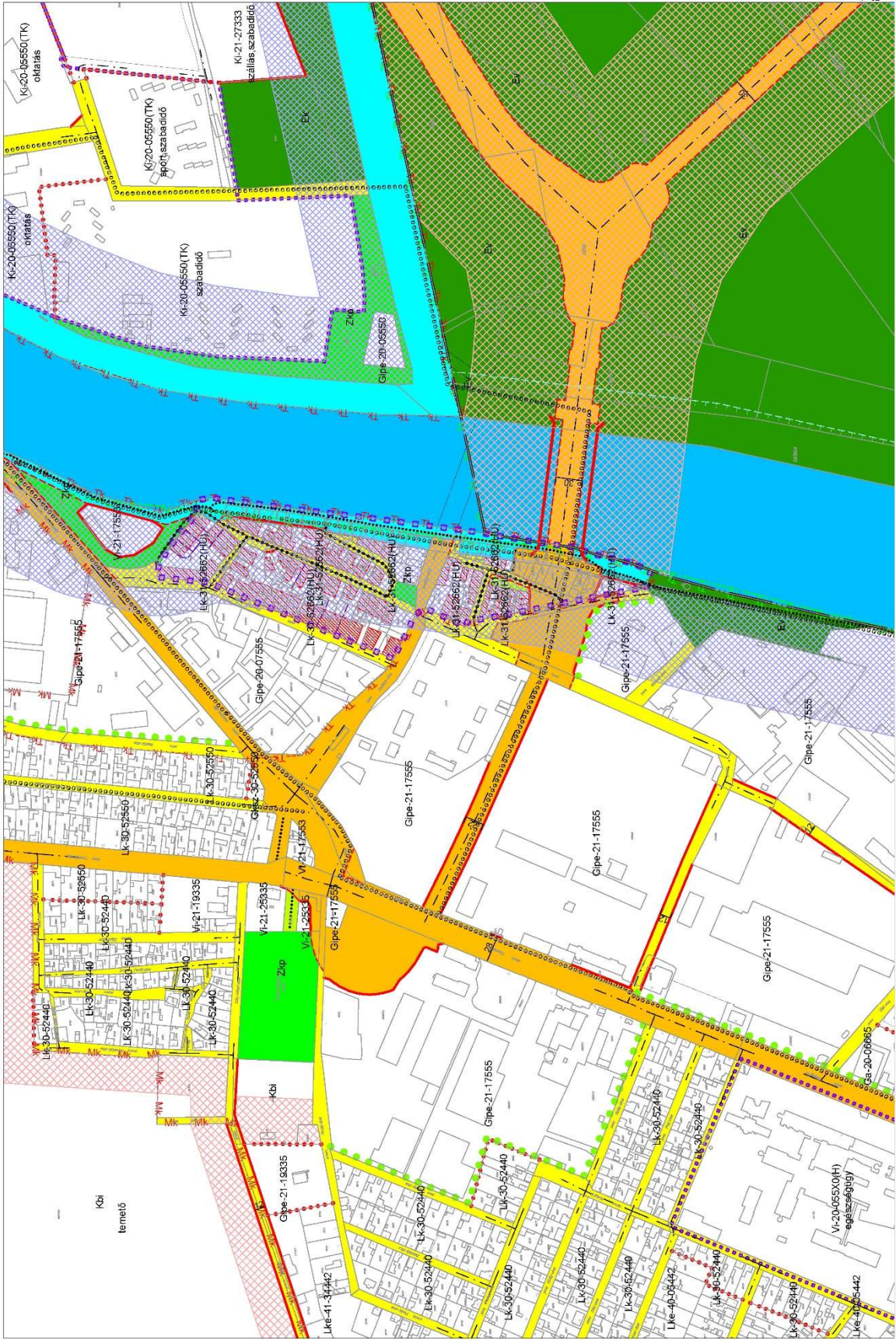
E3-3
F3-1
F3-2
F3-3

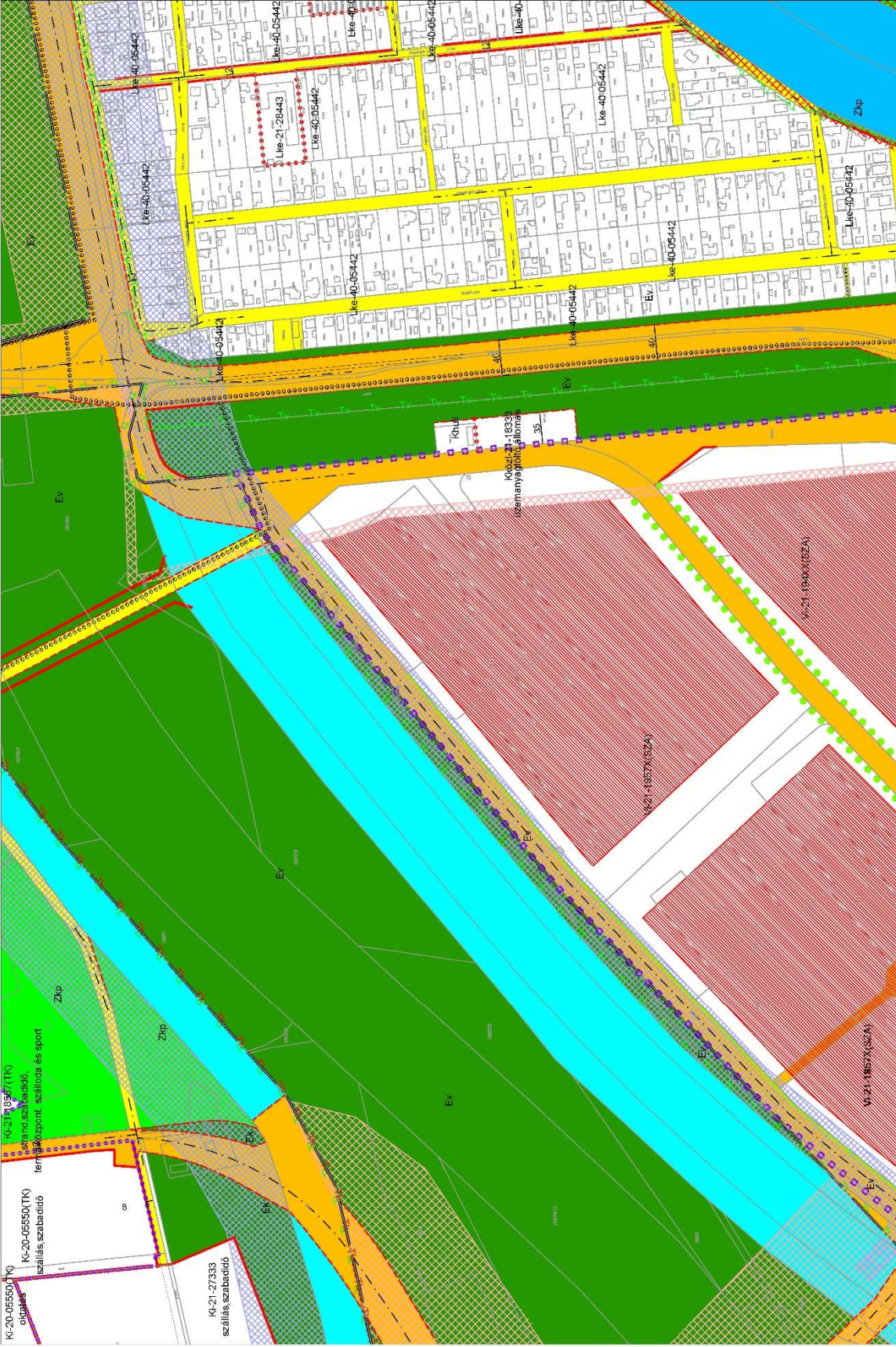


Kb1
temető









Ki-20-05530(TK)
 Ki-20-05500(TK)
 strand szabadtér
 szállítás szabadtér
 szállítás szabadtér
 szállítás szabadtér

Ki-21-27333
 szállítás szabadtér

K/21-18333
 üzemanyagtelep

K/21-19337(SZA)

K/21-10444(SZA)

K/21-19337(SZA)

K/21-19337(SZA)

K/21-19337(SZA)

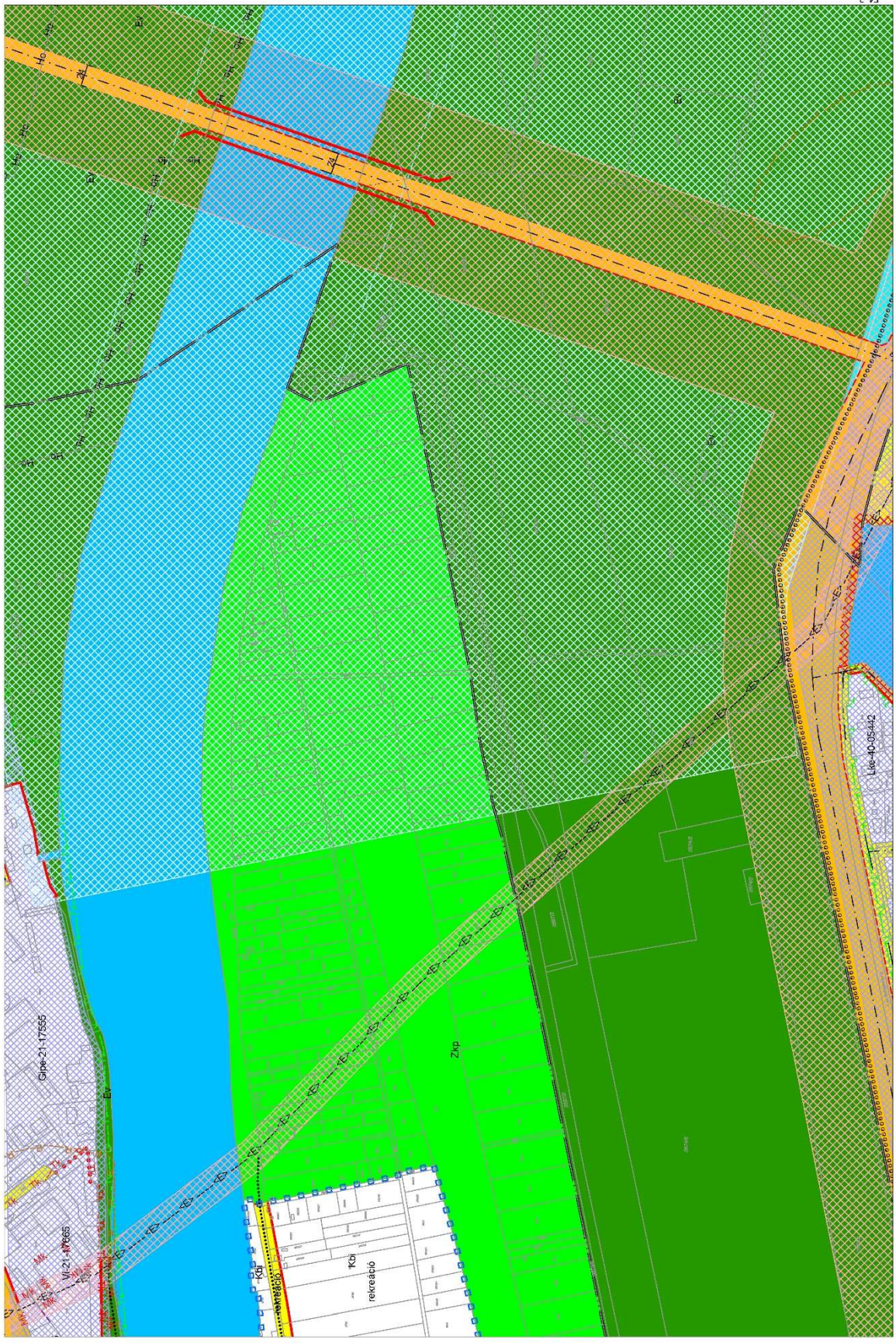
K/21-19337(SZA)

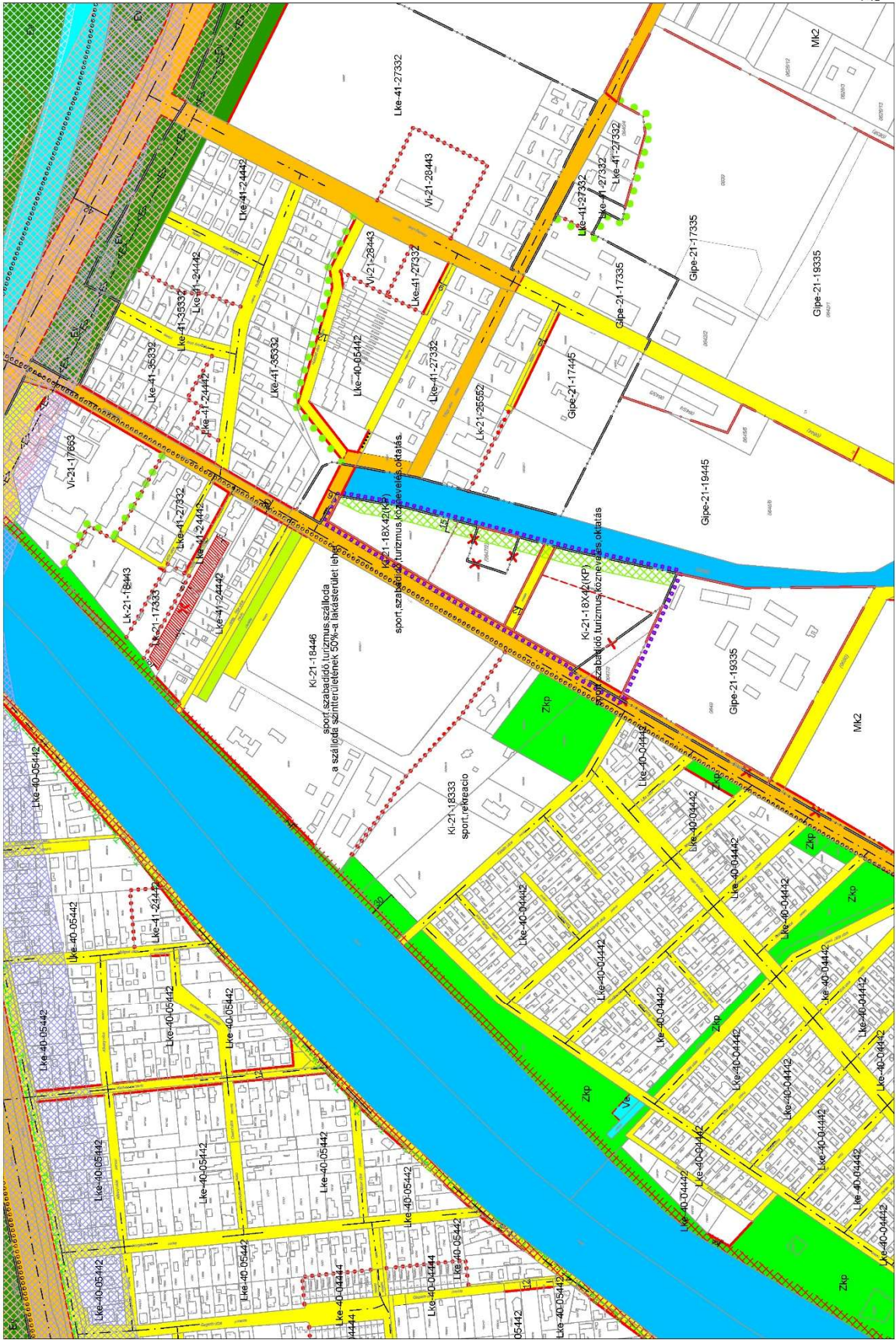
K/21-19337(SZA)

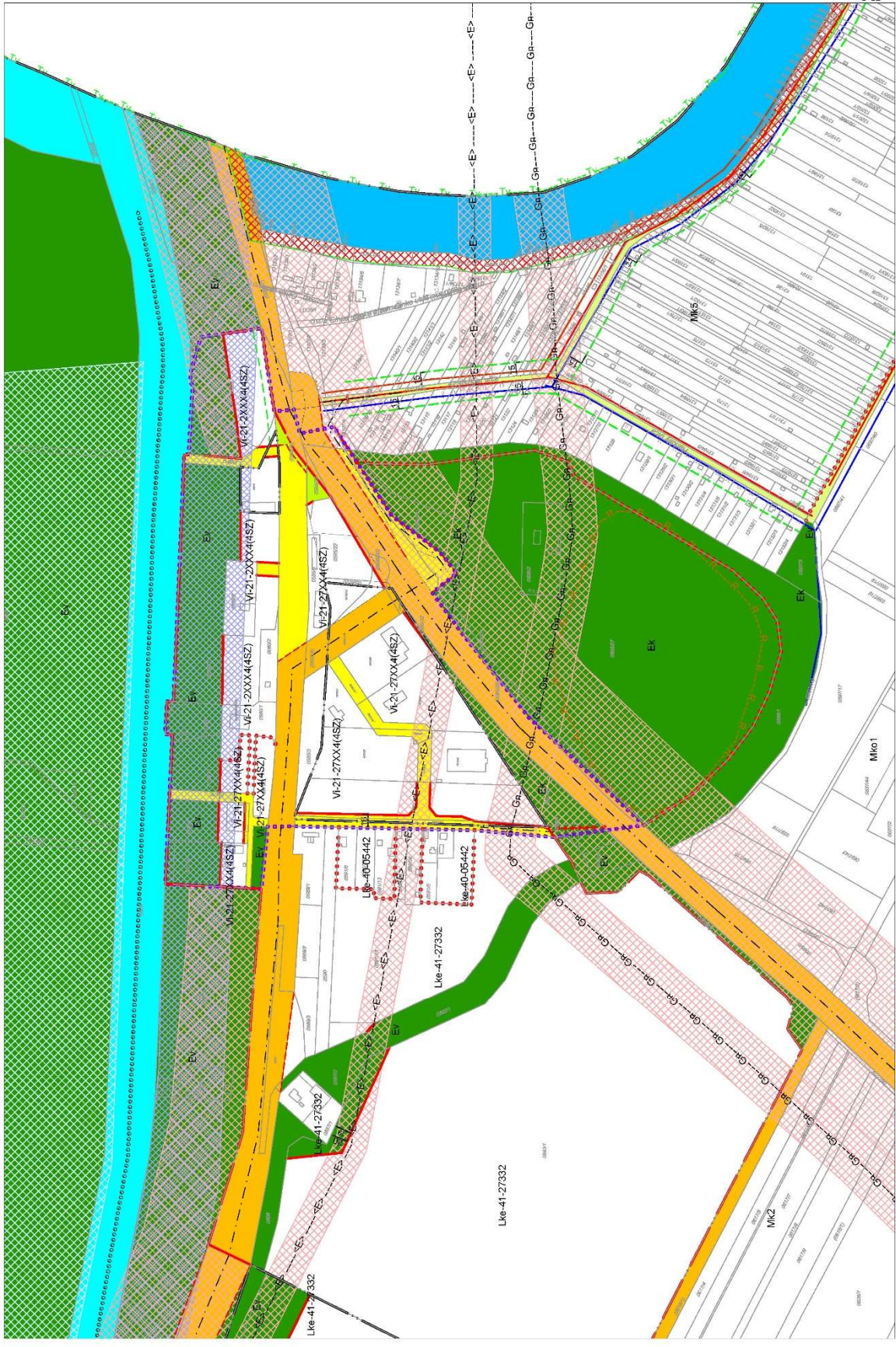
K/21-19337(SZA)

K/21-19337(SZA)

K/21-19337(SZA)

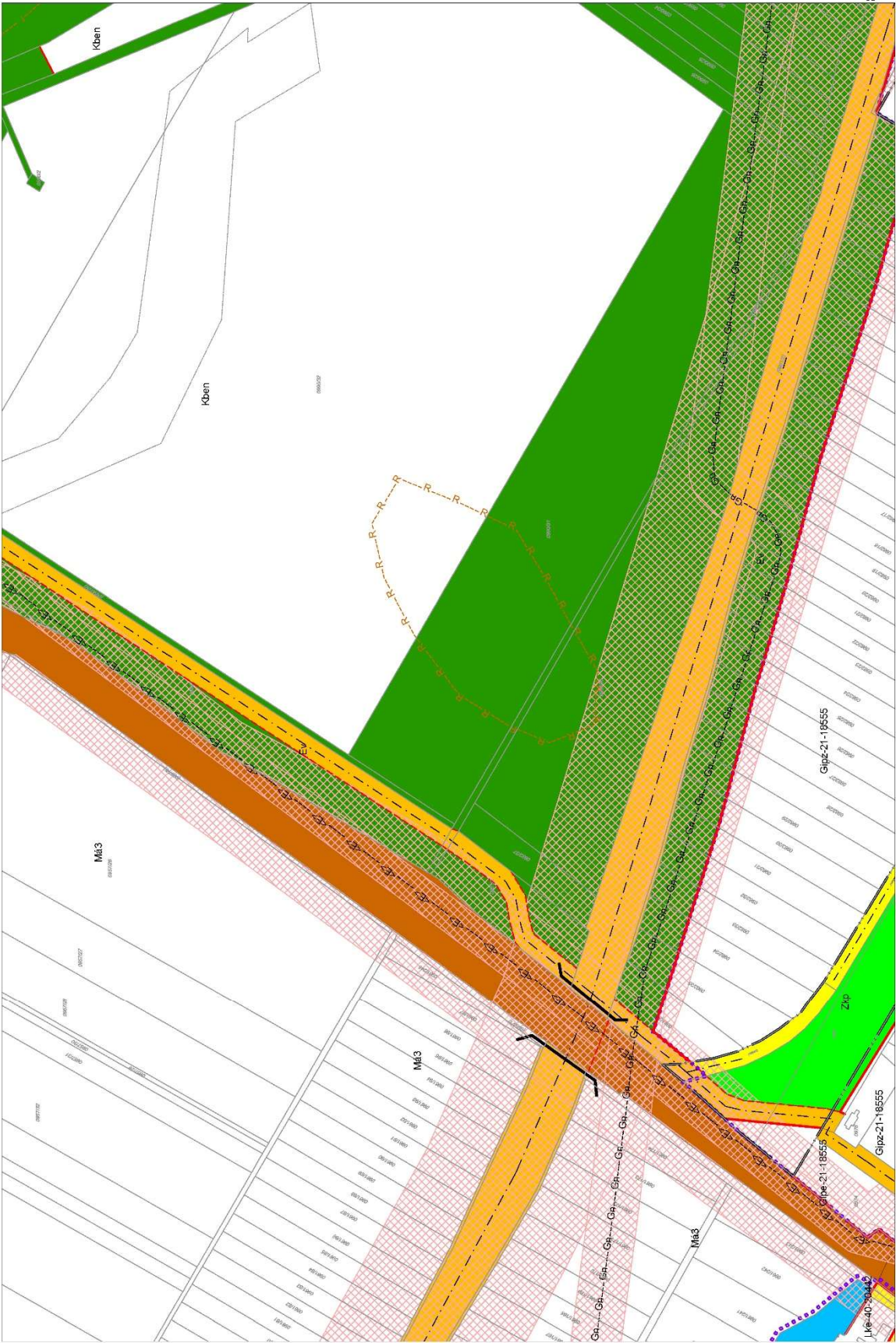


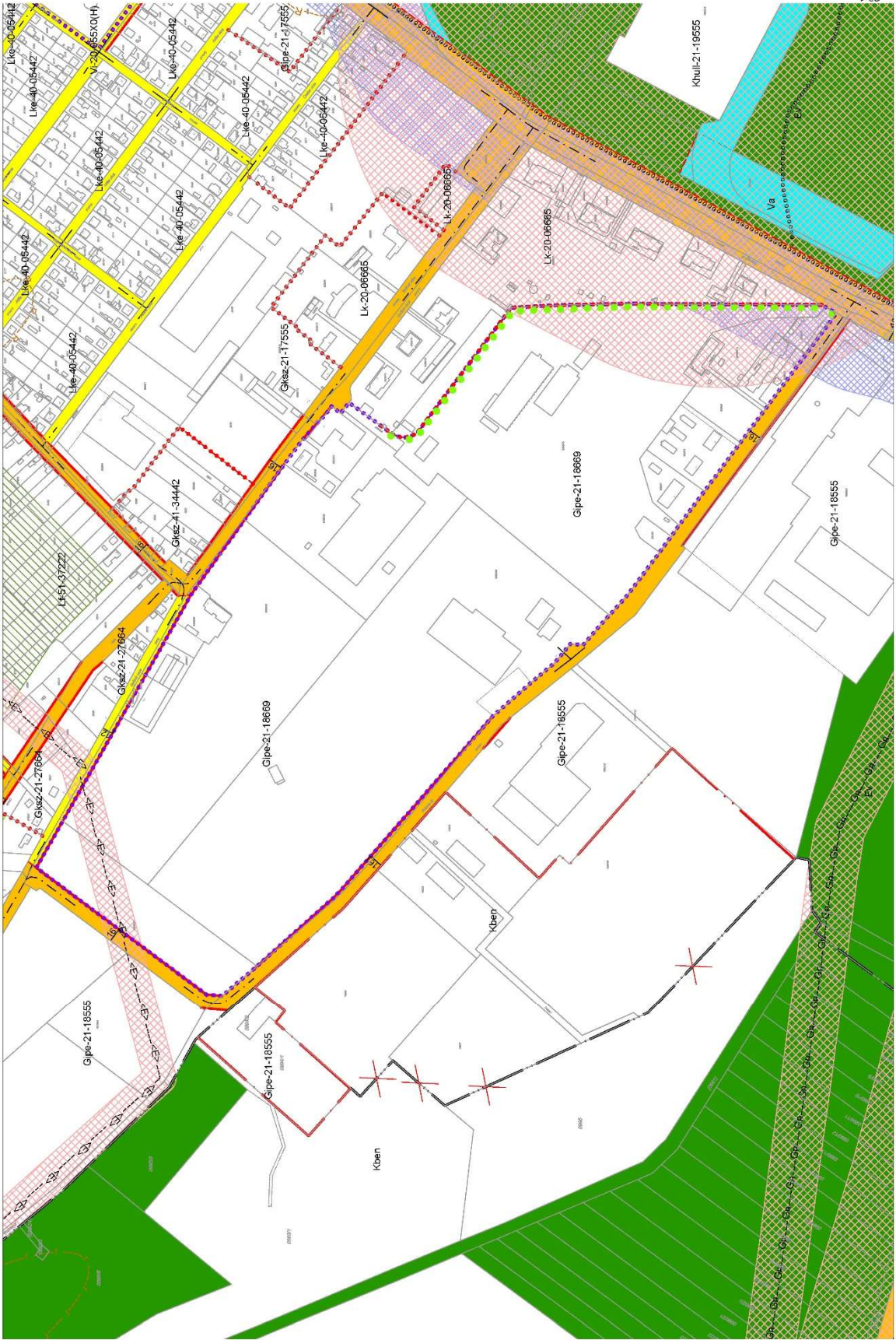


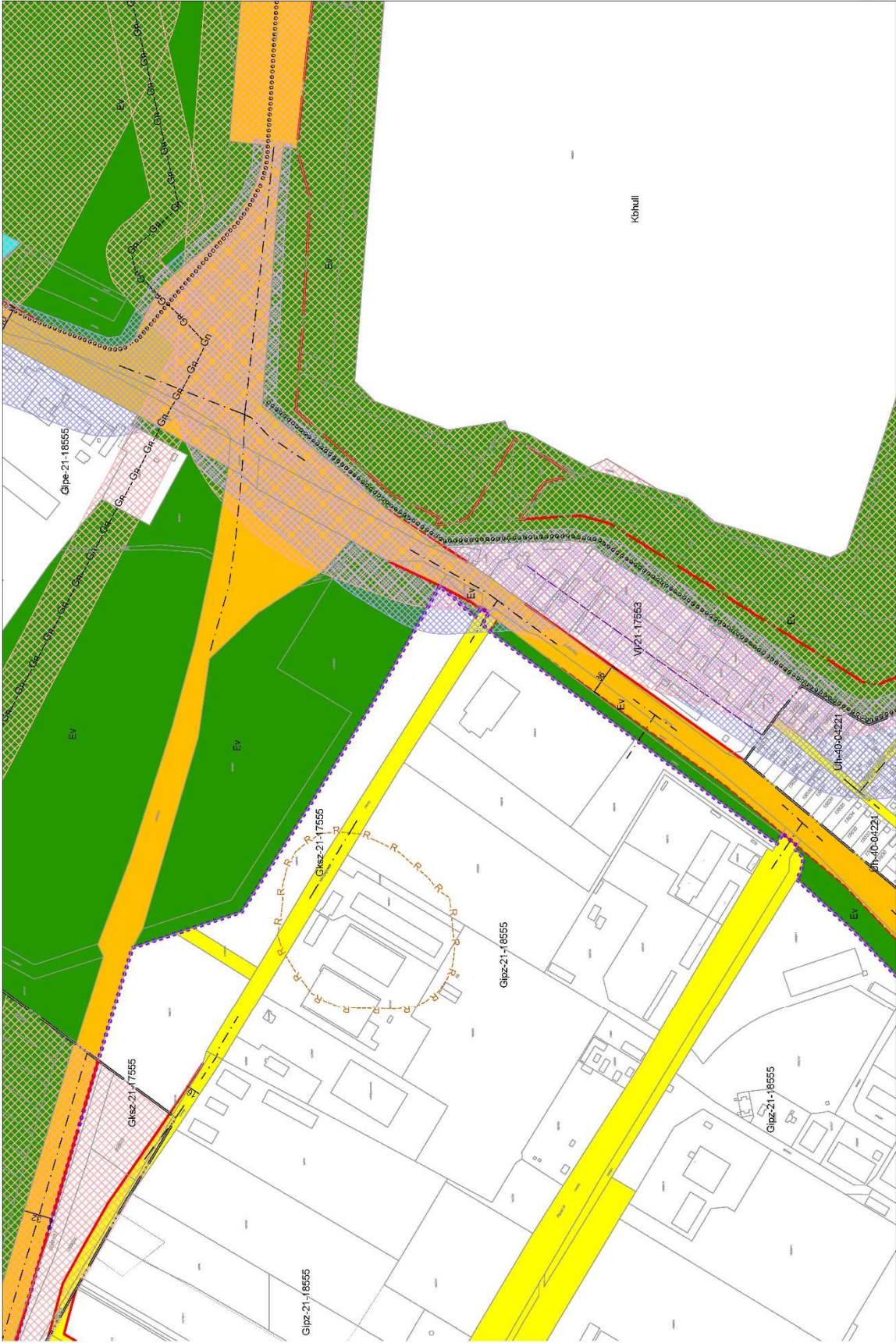


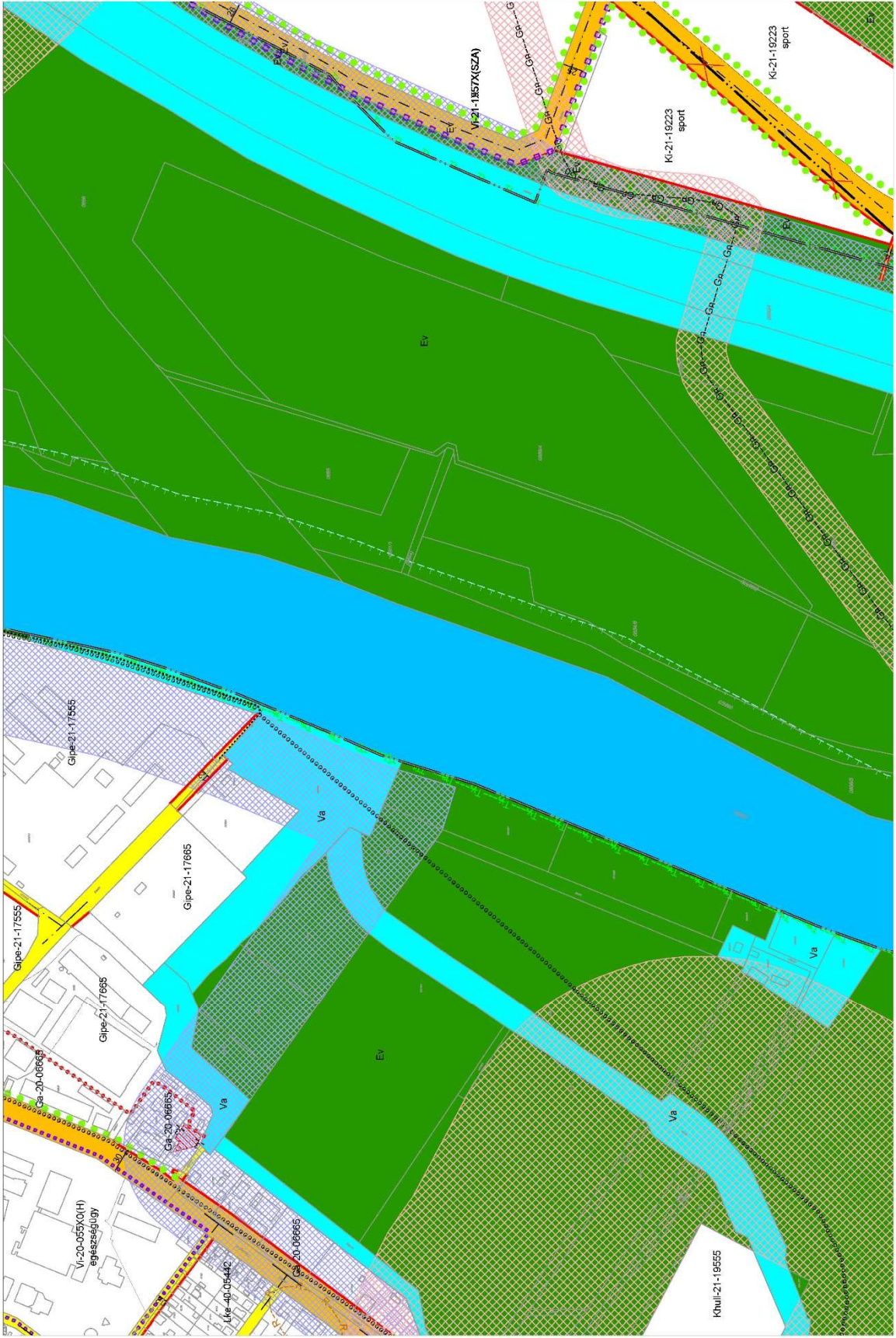


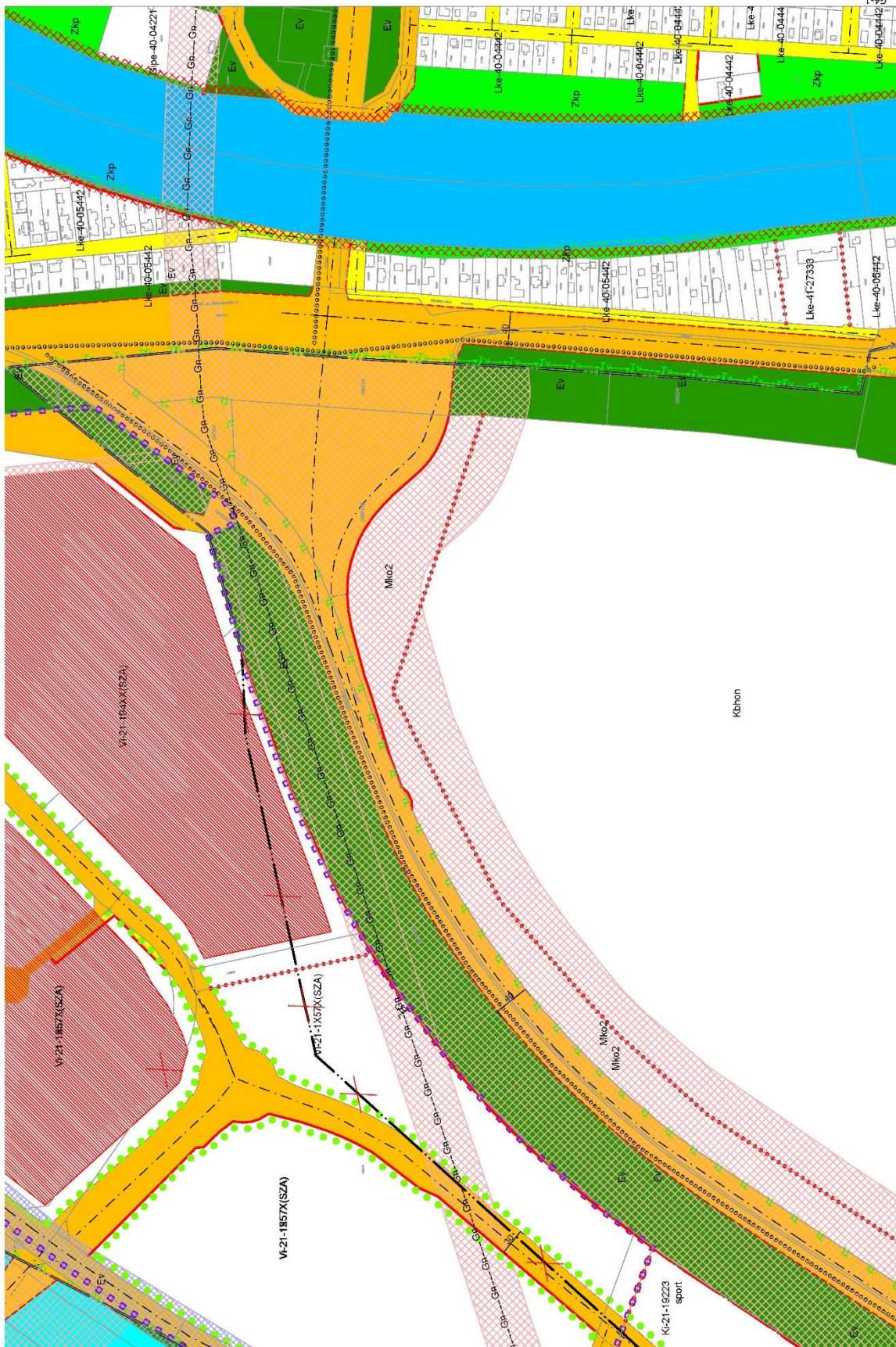
F3-3
 G2-4
 H2-2

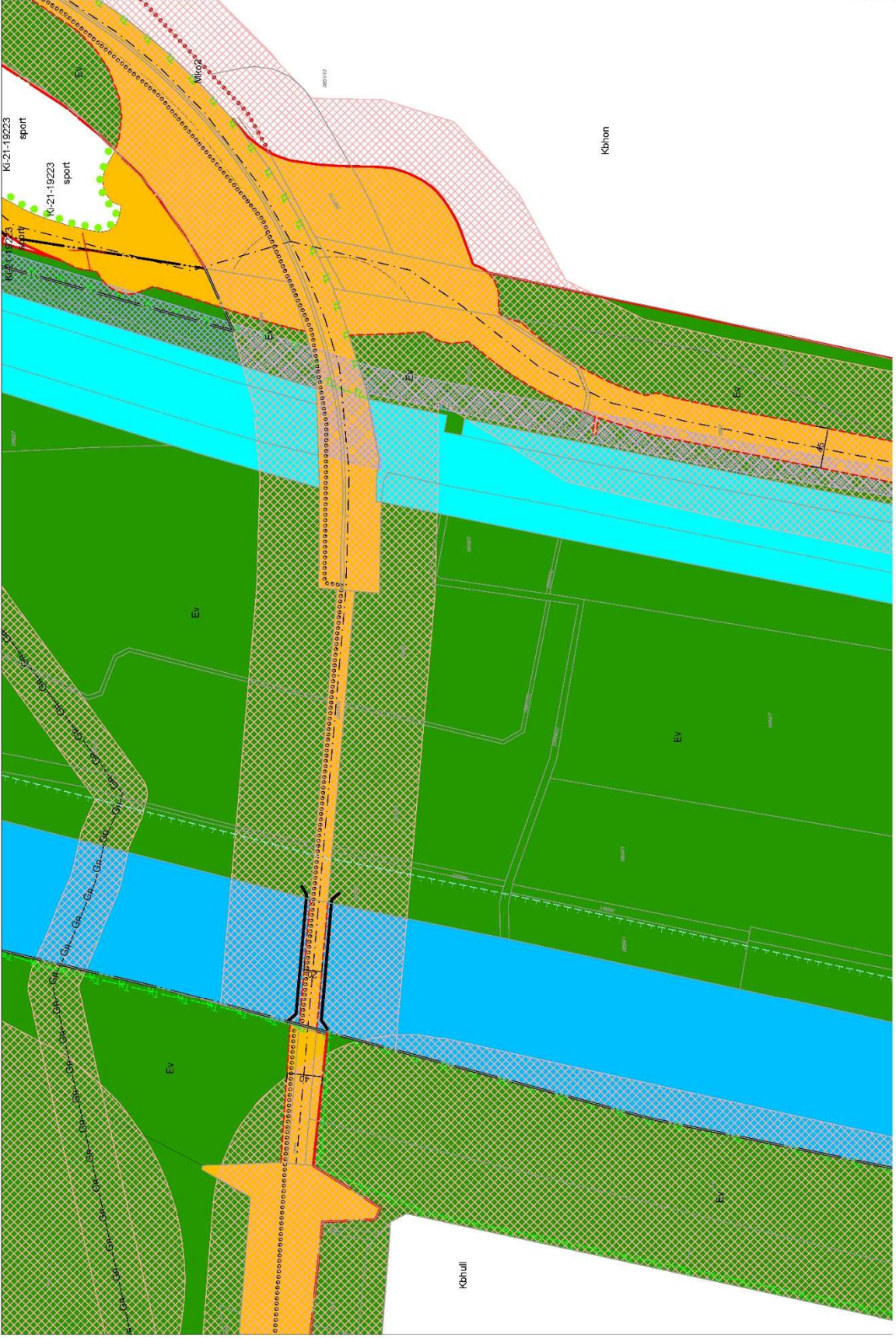








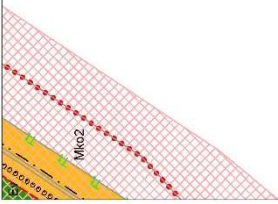




G4-2
G4-4
E-15
H4-7

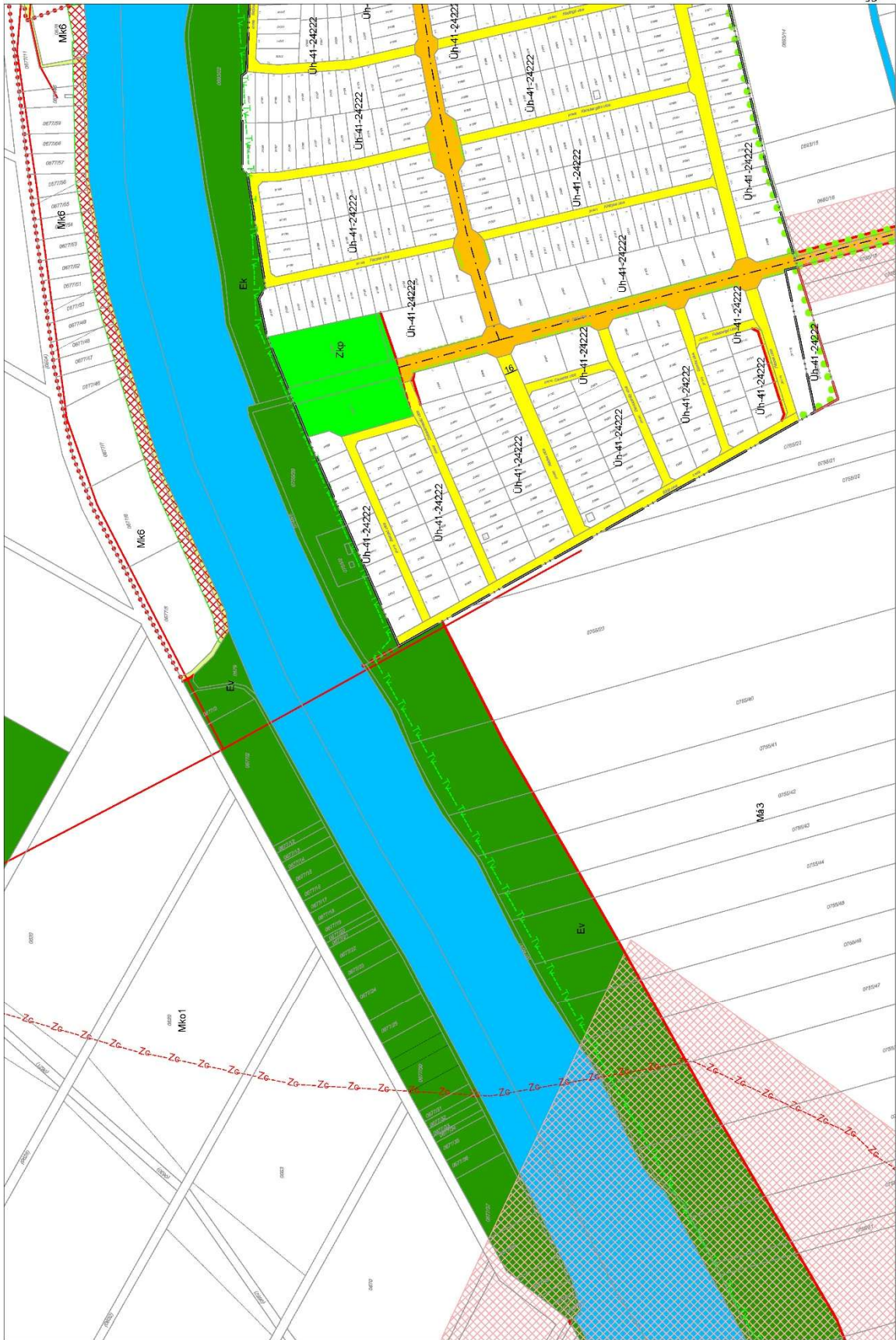


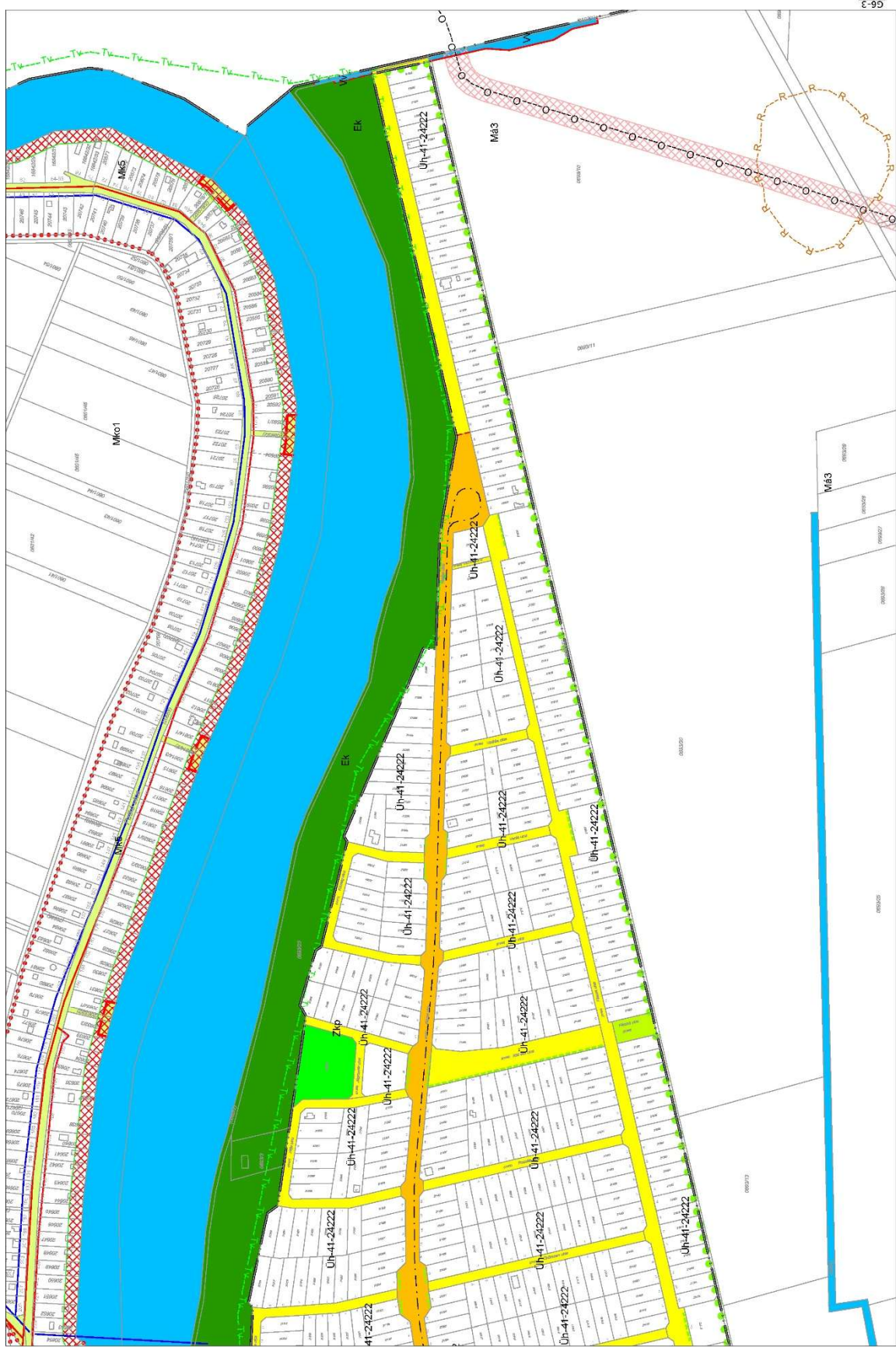
Kbhan

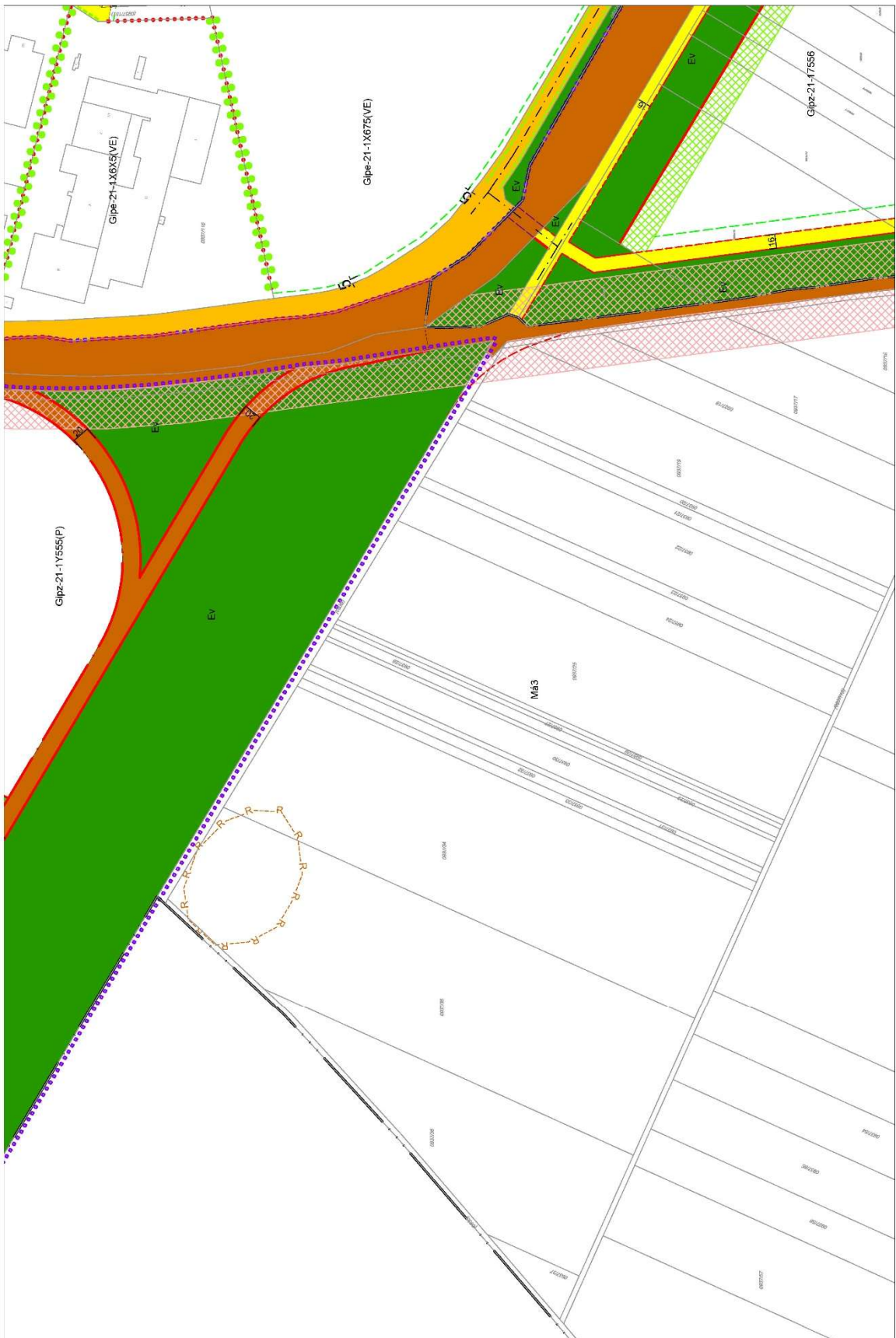


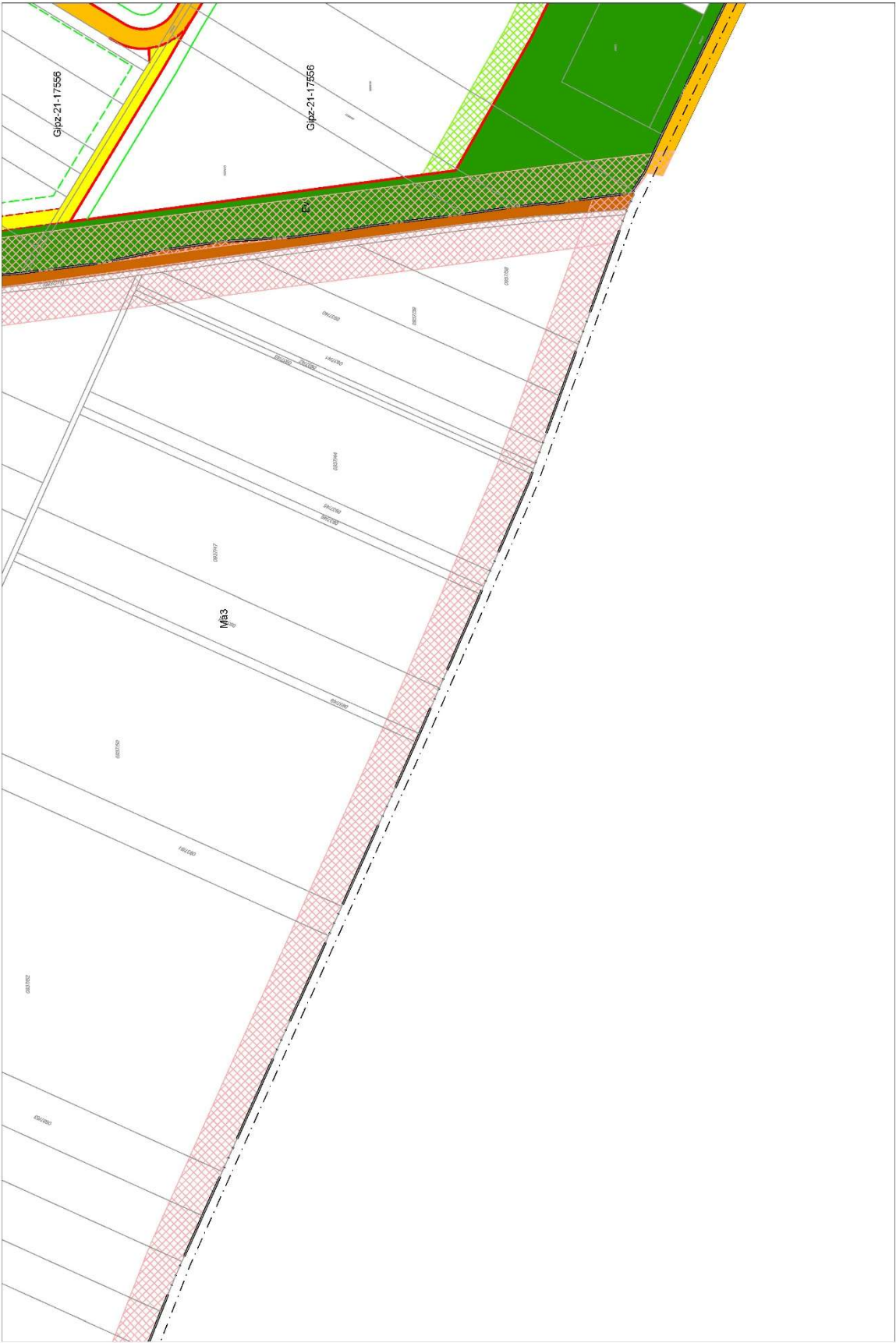


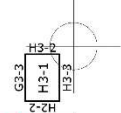
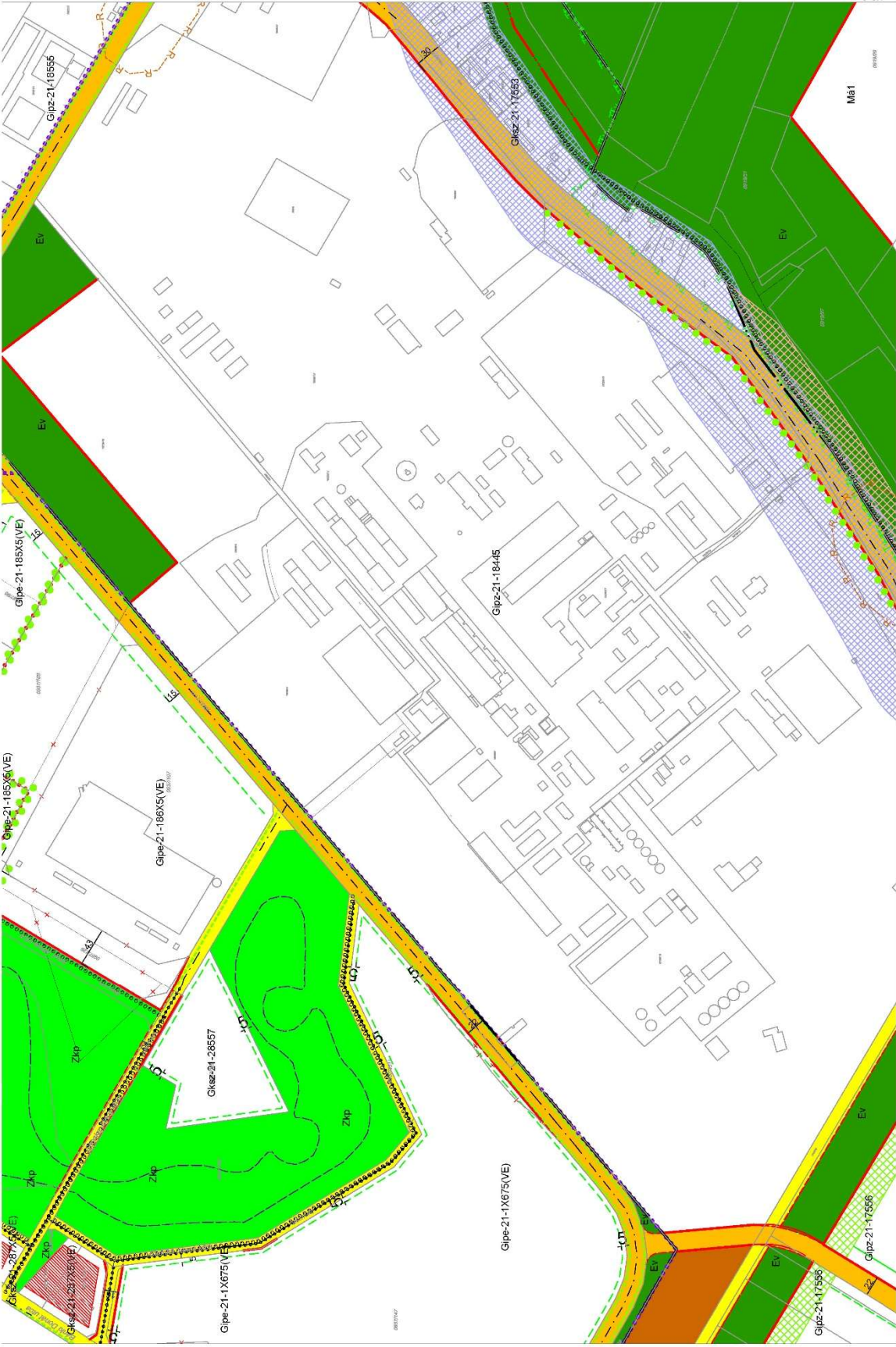












Ma 1



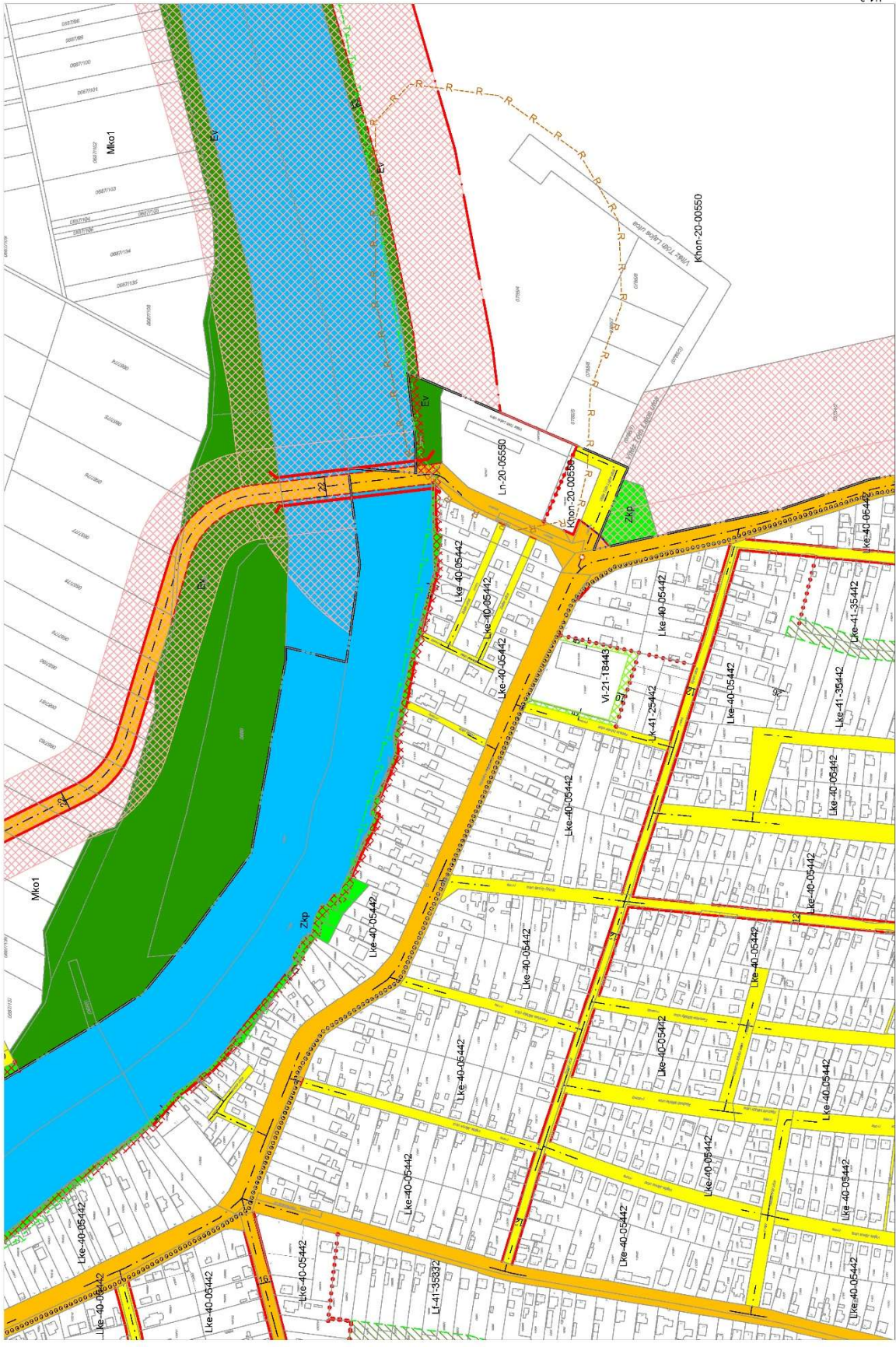




H4-2
H4-4
H4-7

M&T

Ev



Khon-20-00550

